



**CAMPEONATO
TDMONTAÑA**
LIBRO DE RUTA
MARTNEZ - SAN FRANCISCO

2023



2
VALIDA

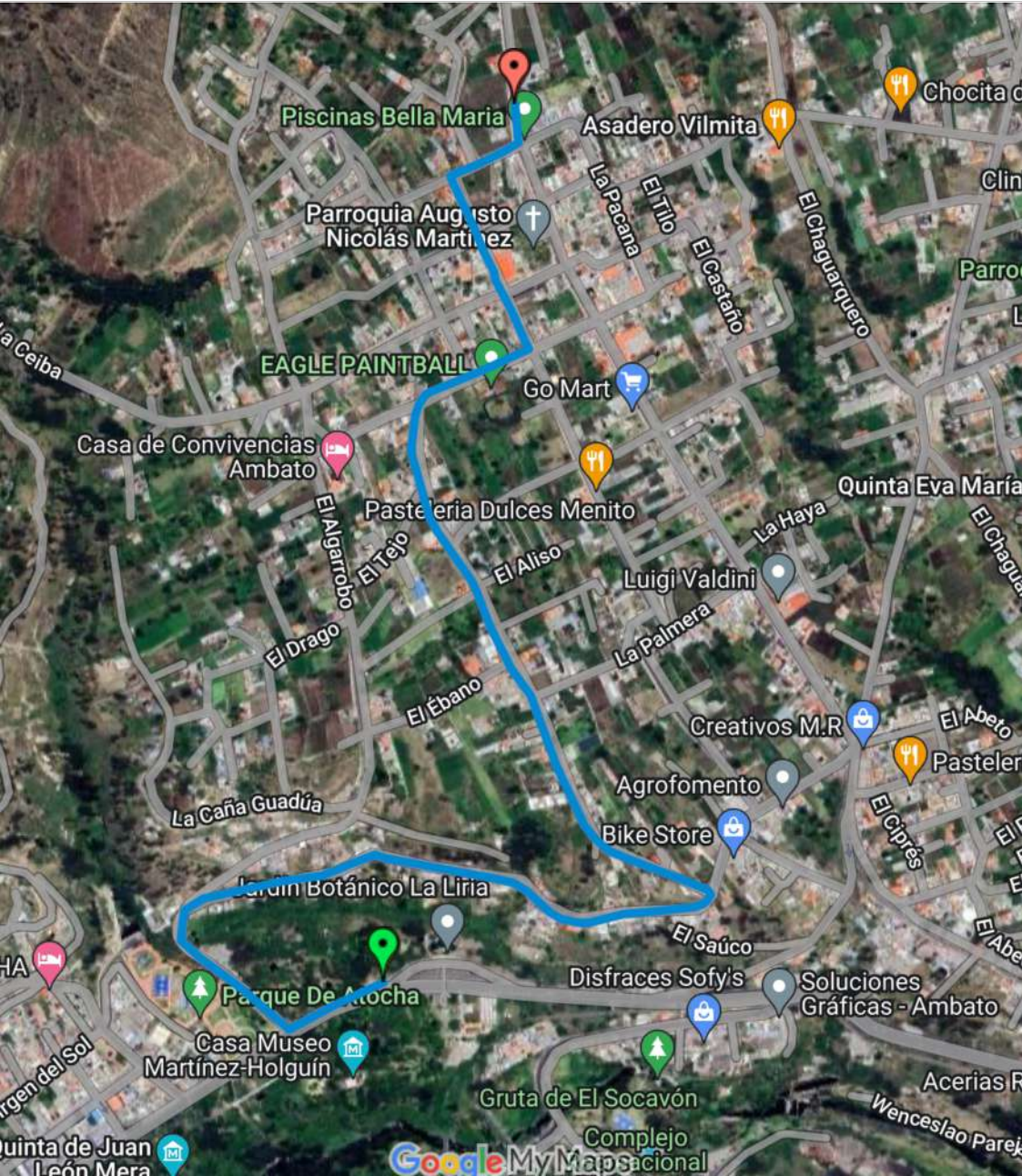
FEDAK
FEDERACIÓN ECATORIANA DE AUTOMOTORISMO Y KARTISMO



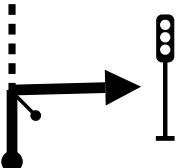
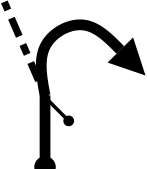
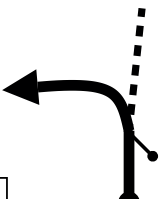
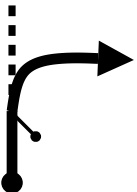


ENLACE 1 LA LIRIA - PISCINAS DE MARTINEZ

START
1°13.601'S
78°37.290'W



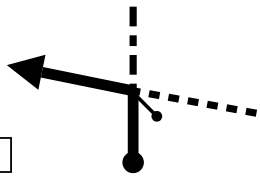
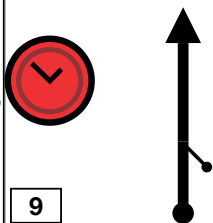


FINISH
1°12.955'S
78°37.195'W



From LA LIRIA		DISTANCE		DAY SABADO
To PISCINAS DE MARTINEZ		2.55 KM		SECTION
ENLACE 1		RECORD		TIME ALLOWED
				15 MINUTOS
DISTANCE		DIRECTION	INFORMATION	DISTANCE REGRESS
TOTAL	PARTIAL			
0,00	0,00	<div data-bbox="235 470 285 502" style="border: 1px solid black; padding: 2px;">1</div> 	 <p style="text-align: center;">LA LIRIA</p>	2,55
0,15	0,15	<div data-bbox="235 710 285 742" style="border: 1px solid black; padding: 2px;">2</div> 	SEMAFORO	2,40
0,41	0,26	<div data-bbox="235 949 285 981" style="border: 1px solid black; padding: 2px;">3</div> 	CALLE EL CARRIZO	2,14
1,14	0,73	<div data-bbox="235 1189 285 1220" style="border: 1px solid black; padding: 2px;">4</div> 	CALLE EL BAMBU	1,41
1,97	0,83	<div data-bbox="235 1428 285 1460" style="border: 1px solid black; padding: 2px;">5</div> 	CALLE EL CHANUL	0,58

PROXIMA NOTA
PROCH NOTE
NEXT NOTE

0,17

From LA LIRIA		DISTANCE	DAY SABADO	
To PISCINAS DE MARTINEZ		2.55 KM	SECTION	
ENLACE 1		RECORD	TIME ALLOWED 15 MINUTOS	
DISTANCE		DIRECTION	INFORMATION	DISTANCE REGRESS
TOTAL	PARTIAL			
2,14	0,17	 6	CALLE EL ENEBRO	0,41
2,40	0,26	 7	CALLE EL SERDAL	0,15
2,50	0,10	 8	CALLE 13 DE DICIEMBRE	0,05
2,55	0,05	 9	  MESA DE CONTROL	0,00

TDM MARTINEZ 1 - 2 PRIMES

7
Kilometers

20
Waypoints

7
Fuel Range

SEGUNDA VALIDA CAMPEONATO TDM 2023



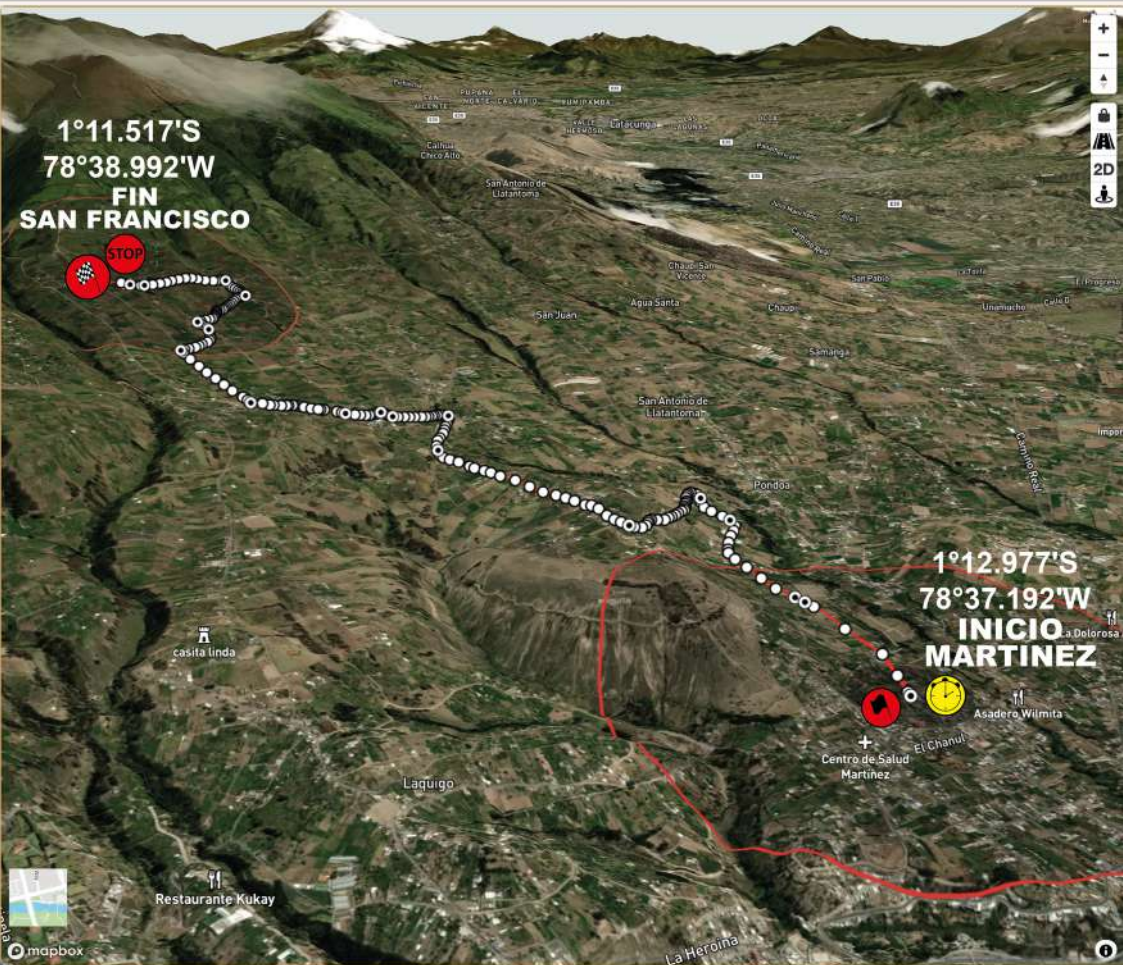
2.632msnm
INICIO



3.193msnm
FIN

START
1°12.977'S
78°37.192'W

FINISH
1°11.517'S
78°38.992'W



0,00



INICIO



PISCINAS DE MARTINEZ

1

0,00

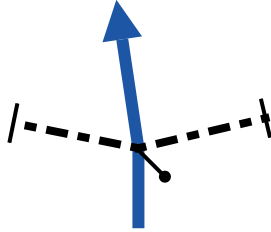


1

352°

1°12.977'S
78°37.192'W

0,72



0,72

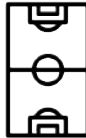


2

320°

1°12.616'S
78°37.319'W

0,77



ESTADIO MARTINEZ

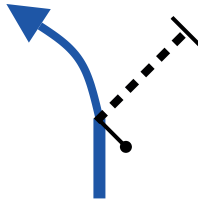
0,05

3

313°

1°12.596'S
78°37.335'W

1,47



0,70

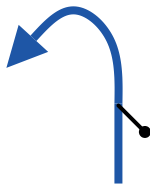


4

314°

1°12.258'S
78°37.428'W

1,70



EN U

0,23

5

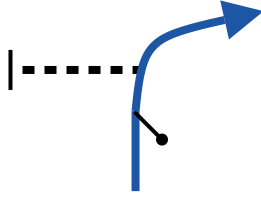
324°

1°12.156'S
78°37.484'W

PROXIMA NOTA
PROCH NOTE
NEXT NOTE

0,78

2,49



0,79

6

290°

1°12.486'S
78°37.660'W

3,61



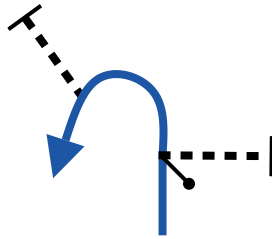
1,12

7

349°

1°12.073'S
78°38.080'W

4,04



EN U
CANCHA TIERRA

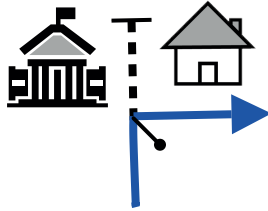
0,43

8

287°

1°11.841'S
78°38.073'W

4,34



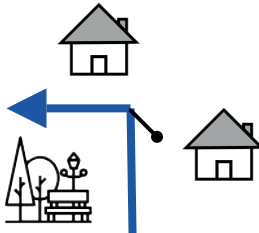
0,30 ↓

9

310°

1°11.936'S
78°38.197'W

4,41



!!!
PARQUE
OJO
POBLADO

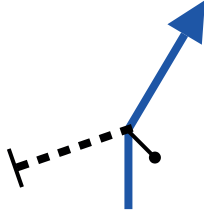
0,07 ↓

10

220°

1°11.919'S
78°38.227'W

4,60



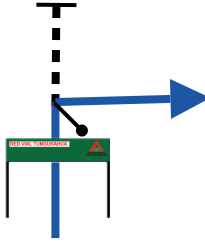
0,19

11

267°

1°11.991'S
78°38.300'W

5,01



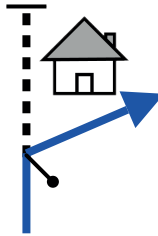
0,41

12

323°

1°12.042'S
78°38.508'W

5,64



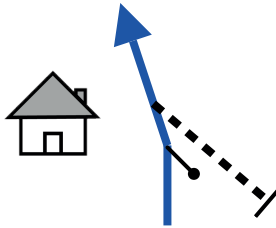
0,63

13

32°

1°11.784'S
78°38.728'W

6,00



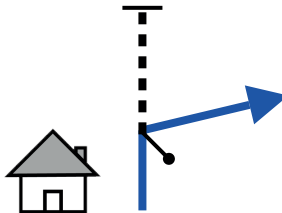
0,36

14

322°

1°11.606'S
78°38.700'W

6,09



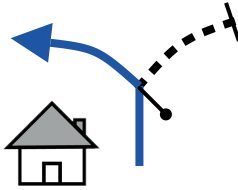
0,09

15

34°

1°11.572'S
78°38.736'W

6,57

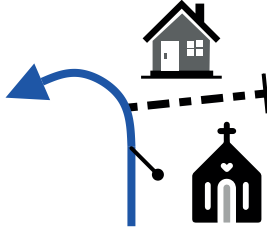


0,48 ↓ 16

338°

1°11.338'S
78°38.659'W

6,78

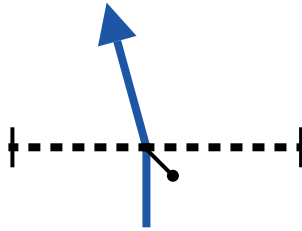


0,21 17

262°

1°11.253'S
78°38.731'W

7,26



CRUCE

0,48 ↓ 18

238°

1°11.420'S
78°38.909'W

7,34



BANDERA

0,08 ↓ 19

209°

1°11.451'S
78°38.938'W

2

7,50



MESA DE CONTROL

0,16 20

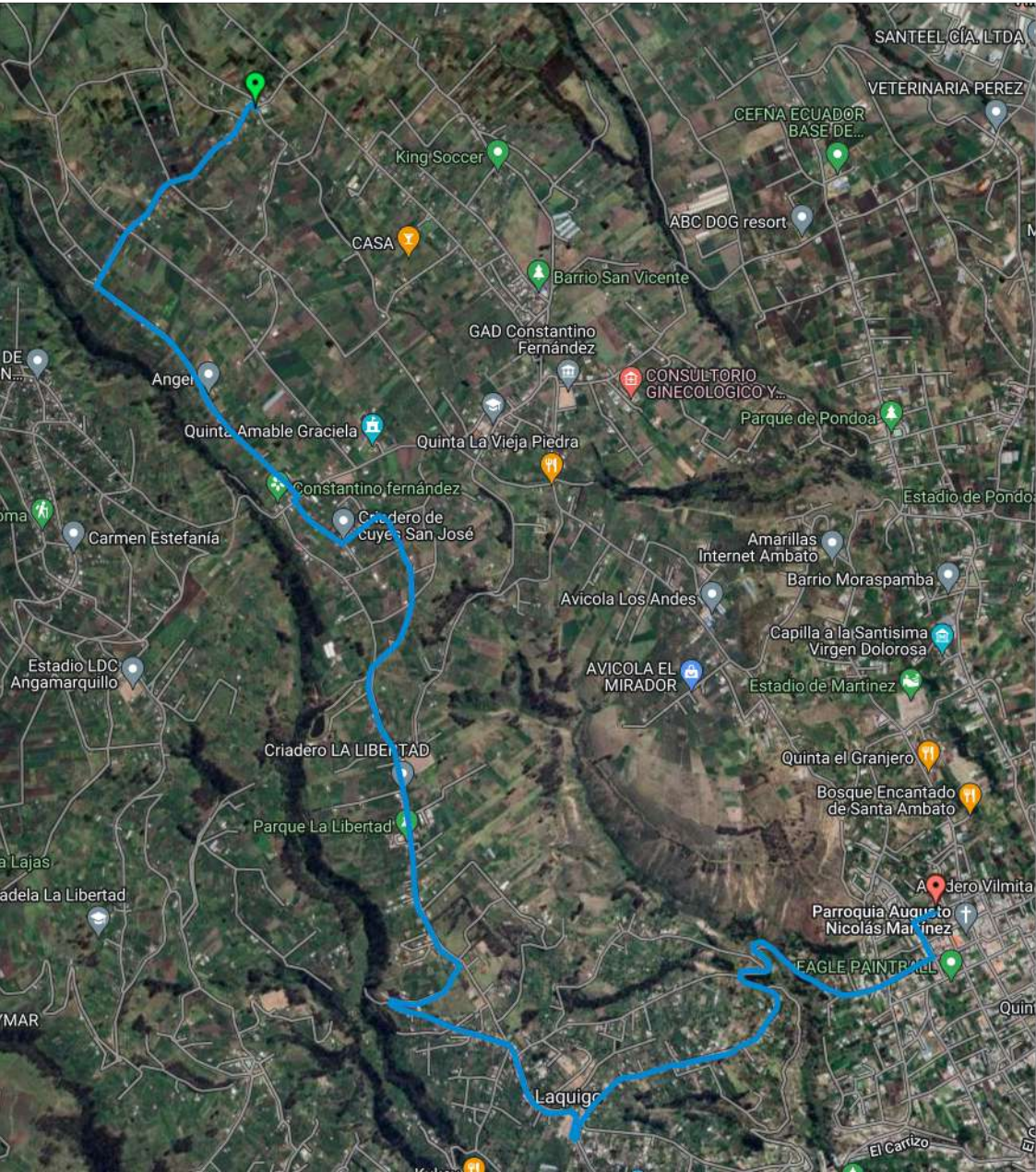
225°

1°11.517'S
78°38.992'W

ENLACE 2 S. FRANCISCO - MARTINEZ

START
1°11.520'S
78°38.996'W

FINISH
1°12.986'S
78°37.195'W



0,00



INICIO ENLACE

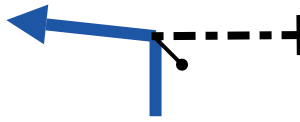
0,00 ↓

1

221°

1°11.520'S
78°38.996'W

0,27



0,27

2

124°

1°11.647'S
78°39.073'W

1,47



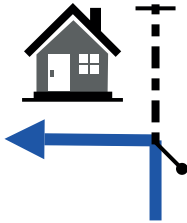
1,20 ↓

3

235°

1°12.105'S
78°38.631'W

1,49



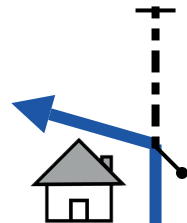
0,02 ↓

4

147°

1°12.114'S
78°38.642'W

1,76



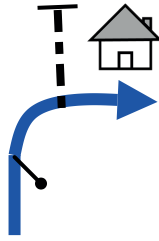
0,27 ↓

5

53°

1°12.209'S
78°38.537'W

1,95



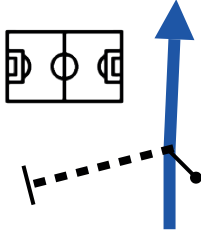
0,19

6

105°

1°12.148'S
78°38.457'W

3,06



1,11

7

167°

1°12.679'S
78°38.418'W

3,37



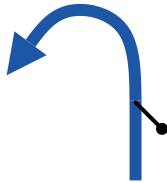
0,31

8

173°

1°12.845'S
78°38.389'W

4,32



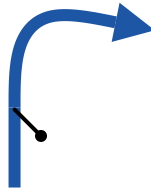
0,95

9

156°

1°13.208'S
78°38.433'W

5,25



0,93



10

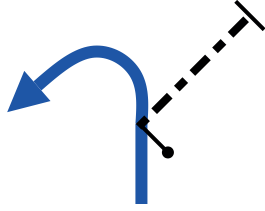
106°

1°13.445'S
78°38.041'W

PROXIMA NOTA
PROCH NOTE
NEXT NOTE

0,13

5,38



CALLE LA CEIBA

0,13

11

99°

1°13.507'S
78°38.032'W

6,02



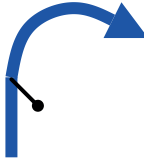
0,64

12

85°

1°13.332'S
78°37.763'W

6,67



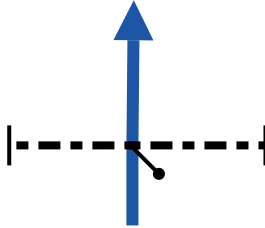
0,65

13

78°

1°13.141'S
78°37.669'W

7,52



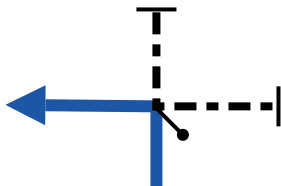
0,85

14

71°

1°13.168'S
78°37.358'W

7,75



CALLE LA
CHONTA

0,23

15

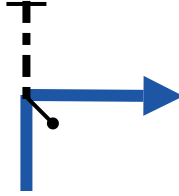
333°

1°13.110'S
78°37.253'W

PROXIMA NOTA
PROCH NOTE
NEXT NOTE

0,16

7,91



0,16 ↓

16

61°

1°13.031'S
78°37.293'W

8,11



0,20

17

FIN ENLACE

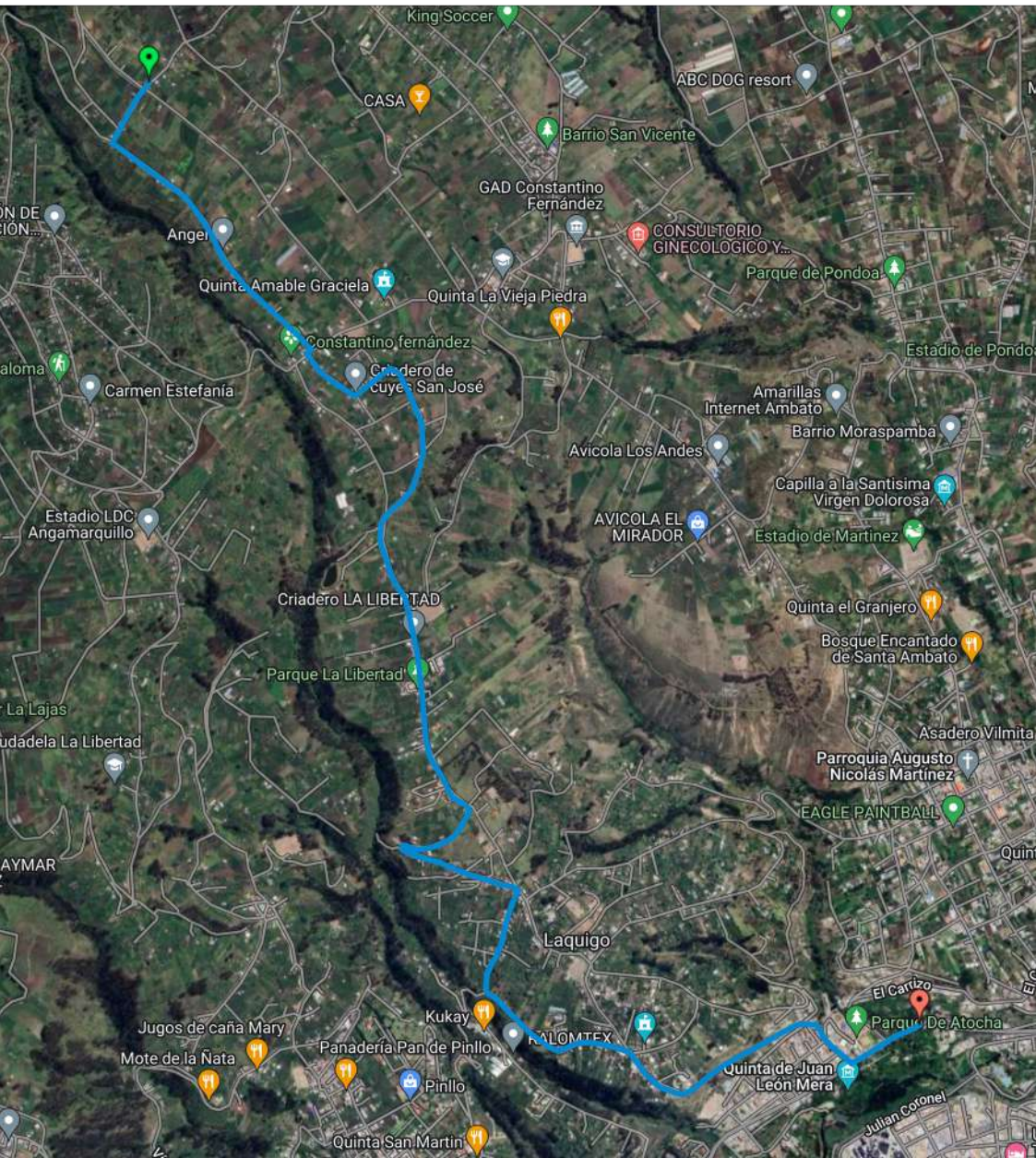
66°

1°12.986'S
78°37.195'W

ENLACE 3 S. FRANCISCO - LA LIRIA

START
1°11.514'S
78°38.989'W

FINISH
1°13.602'S
78°37.285'W



0,00



223°

1°11.514'S
78°38.989'W

0,00 ↓

1

0,29



124°

1°11.647'S
78°39.073'W

0,29

2

1,49



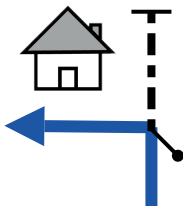
235°

1°12.105'S
78°38.631'W

1,20 ↓

3

1,51



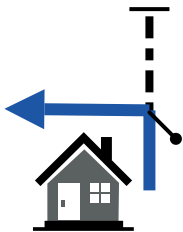
147°

1°12.114'S
78°38.642'W

0,02 ↓

4

1,78



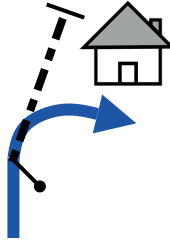
53°

1°12.209'S
78°38.537'W

0,27 ↓

5

1,97



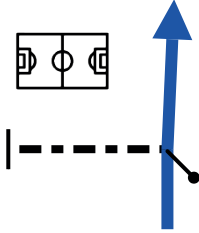
0,19

6

105°

1°12.148'S
78°38.457'W

3,08



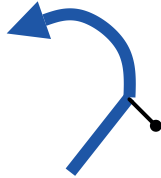
1,11

7

167°

1°12.679'S
78°38.418'W

4,34



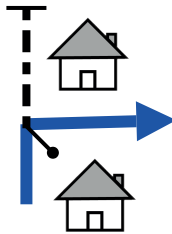
1,26

8

156°

1°13.208'S
78°38.433'W

4,86



CALLE LA
DEMOCRACIA

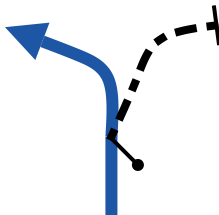
0,52

9

214°

1°13.304'S
78°38.173'W

5,28



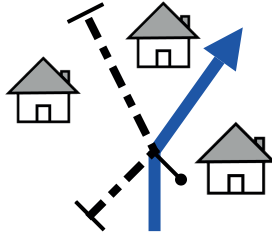
0,42

10

165°

1°13.519'S
78°38.246'W

5,98



CALLE LA
HEROHINA

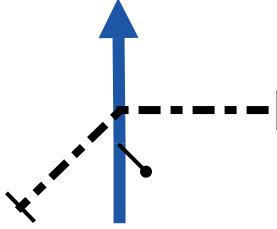
0,70

11

129°

1°13.660'S
78°37.930'W

6,96



0,98

12

134°

1°13.630'S
78°37.500'W

7,12



AV. RODRIGO
PACHANO

0,16

13

59°

1°13.686'S
78°37.438'W

7,44



INGRESO JARDIN
BOTANICO LA
LIRIA

0,32

14

66°

1°13.602'S
78°37.285'W

SIMBOLOGIA LIBRO DE RUTA



**CONTROL HORARIO
INICIO ENLACE O TRANSITO**



FIN ENLACE O TRANSITO



INICIO PRIME VELOCIDAD



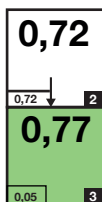
BANDERA FIN PRIME VELOCIDAD



PARE



MESA DE CONTROL




SEGIDA X 1



PELIGRO NIVEL 1



PELIGRO NIVEL 2



SEGIDA X 2

USO DE TRIPULACION

OK

EN CASO DE ACCIDENTE Y ESTAR TODO BIEN

USO DE TRIPULACION



EN CASO DE ACCIDENTE Y NECESITAR AYUDA