

LIBRO DE RUTA

TUNGURAHUA TAC AUTOMOVIL CLUB

CAMPEONATO INTERANDINO

Rally Patate 2026

31 OCTUBRE

Hernán Medina

UNIVERSIDAD UNIANDES Inspira

Patate

FEDAK

CNR

SEGUROS UNIDOS

GAD MUNICIPAL

KIA Movement that inspires

Ford QUITO MOTORS

Grupo Mavesa

privilegio

Quinta de Pintura San Martín

hotelambato

QUINTA LA VIRGINIA

CADCH

BAC

assa | GAC

S.A.C.

CAC

INGRESO TODAS LAS CATEGORIAS:			8:00 a.m.	09:00
REVISIONES MECANICAS Y DE SEGURIDAD			8:00 a.m.	10:00
REUNION DE PILOTOS			10:30	11:00
ENCOLUMNAMIENTO			11:15	

ENLACE	PRIME	LOCALIZACION	K.M ENLACE	K.m. PRIME	K.m. TOTAL	TIEMPO IDEAL	HORA INGRESO PANCARTA AMARILLA	HORA SALIDA REAL TC	PASO 1ER AUTO	TIEMPO MAXIMO
ENLACE	1	QUINTA LA VIRGINIA - FINCA LA MERCED	0,36		0,36	00:10:00	11:30:00		11:40:00	
	TC 1 SUPER PRIME	**FINCA LA MERCED - PATATE GARDENS**		**5,25**	**5,61**	**00:05:00**	**11:40:00**	**11:43:00**	**11:48:00**	**00:07:53**
ENLACE	2	PATE GARDENS - QUINTA LA VICTORIA	15,31		15,31	00:25:00	11:48:00		12:13:00	
		LECTURA DE RESULTADOS QUINTA LA VIRGINIA							12:53:00	
ENLACE	3	QUINTA LA VIRGINIA - TUNGA - VIA POATUG	7,32		12,93	00:15:00	13:10:00		13:25:00	
	TC 2	**VIA TUNGA - SUCRE - EL GALPON**		**14,54**	**27,47**	**00:11:00**	**13:25:00**	**13:28:00**	**13:39:00**	**00:21:49**
ENLACE	4	EL GALPON - VIA TUNGA CENTRO ACOPIO (ABASTO LIQUIDOS)	7,58		35,05	00:35:00	13:39:00		14:14:00	
	TC 3	**VIA TUNGA - SUCRE - EL GALPON**		**14,54**	**49,59**	**00:11:00**	**14:14:00**	**14:17:00**	**14:28:00**	**00:21:49**
ENLACE	5	EL GALPON - LOS ANDES -QUINTA LA VIRGINIA (ABASTO GENERAL)	16,38		51,43	00:50:00	14:28:00		15:18:00	
ENLACE	6	QUINTA LA VIRGINIA - SAN FRANCISCO	5,99		55,58	00:15:00	15:18:00		15:33:00	
	TC 4	**SAN FRANCISCO - MUNDUG - EL PEDREGAL - LEITILLO - SAN JAVIER**		**26,20**	**61,25**	**00:20:00**	**15:33:00**	**15:36:00**	**15:56:00**	**00:39:18**
ENLACE	7	SAN JAVIER - QUINTA LA VIRGINIA (ABASTO GENERAL)	1,71		62,96	00:30:00	15:56:00		16:26:00	
ENLACE	8	QUINTA LA VIRGINIA - SAN FRANCISCO	5,99		67,24	00:15:00	16:26:00		16:41:00	
	TC 5	**SAN FRANCISCO - MUNDUG - EL PEDREGAL - LEITILLO - SAN JAVIER**		**26,20**	**81,78**	**00:20:00**	**16:41:00**	**16:44:00**	**17:04:00**	**00:39:18**

PREMIACION QUINTA LA VIRGINIA 18:15:00

TOTAL ENLACES	**60,64**	
TOTAL PRIMES		**86,73**
TOTAL KM.		**147,37**

TUNGURAHUA TAC AUTOMOVIL CLUB

CAMPEONATO INTERANDINO

Rally Patate 2026

31 OCTUBRE

TC 1 SUPER PRIME
FINCA LA MERCED - PATATE GARDENS

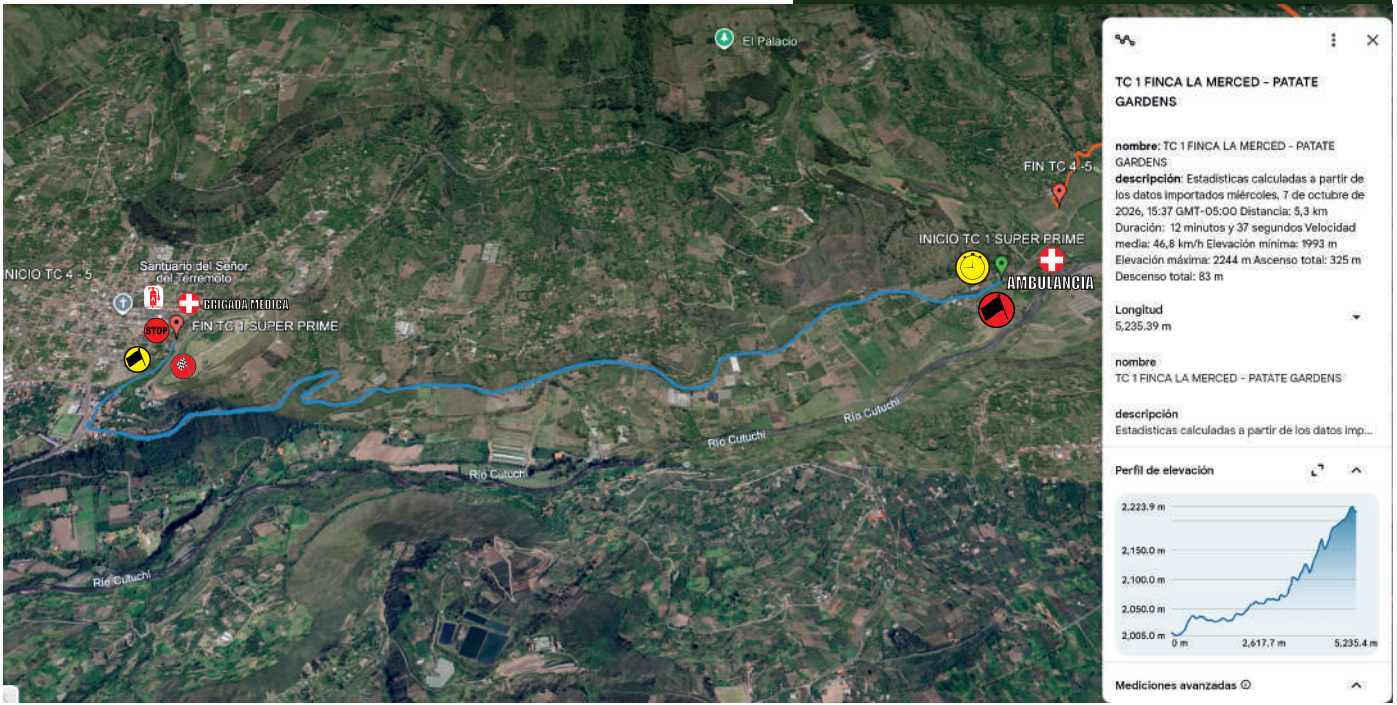

31 DE OCTUBRE

PISO: ASFALTO 100 %

PAGE 1	TC1 SUPER PRIME PATATE	KM TOTAL: 5
0,0 0 0,00 1	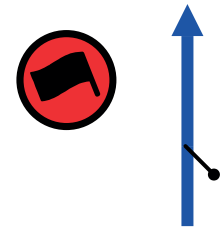	INICIO MANEJE CON PRECAUCION MURO PIEDRA
2,8 0 2,80 2	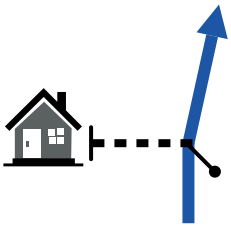	HOSTERIA VIÑA DEL RIO
3,3 6 0,56 3	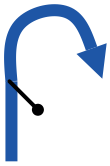	CURVA EN U SUBE
3,5 6 0,20 4	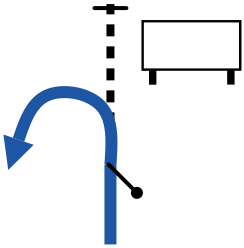	CURVA EN U
4,6 2 1,06 5	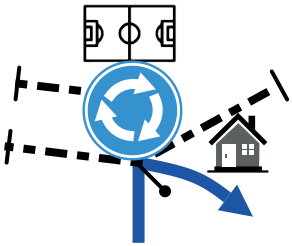	REDONDEL PARTE INTERNA FONDO ESTADIO

PROXIMA NOTA
PROCH NOTE
NEXT NOTE

0,37

PAGE 2

TC1 SUPER PRIME PATATE

KM TOTAL: 5

4,99

0,37

6

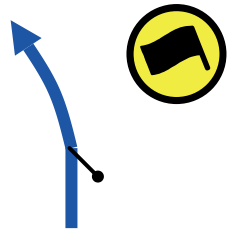

117°

1°18.853'S
78°30.624'W

5,15

0,16

7



1

120°

1°18.869'S
78°30.540'W

5,28

0,13

8





MESA CONTROL

5	8	5 km
Kilometers	Waypoints	Fuel Range

START	FINISH
1°20.742'S 78°30.031'W	1°18.900'S 78°30.480'W

PAGE 1	ENLACE 2 PATATE GARDENS - QUINTA LA VIRGINIA	KM TOTAL: 15

0,00 / 0,00	0,00	1	0000 Reset  INICIO ENLACE PATATE GARDENS 143° 1°18.896'S 78°30.486'W
0,56	0,56	2	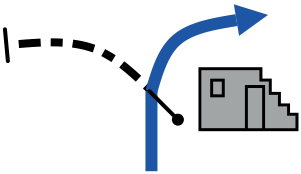 REGISTRO CIVIL PATATE 139° 1°19.081'S 78°30.275'W
0,65	0,09	3	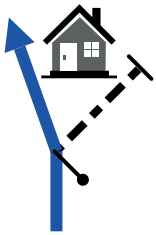 114° 1°19.121'S 78°30.250'W
1,50	0,85	4	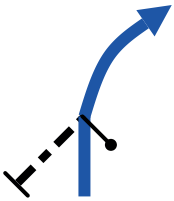 197° 1°19.322'S 78°29.867'W
2,29	0,79	5	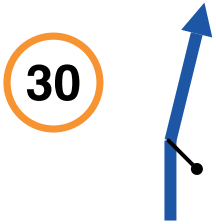 POBLADO 166° 1°19.653'S 78°29.844'W

PROXIMA NOTA
PROCH NOTE
NEXT NOTE

0,85

ENLACE 2 PATATE GARDENS - QUINTA LA VIRGINIA

KM TOTAL: 15

3,14	0,85	6		193° 1°20.091'S 78°29.818'W
4,17	1,03	7		POBLADO 126° 1°20.415'S 78°29.439'W
4,97	0,80	8	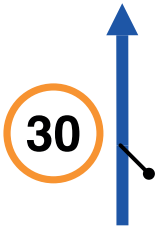	POBLADO 193° 1°20.590'S 78°29.164'W
5,67	0,70	9	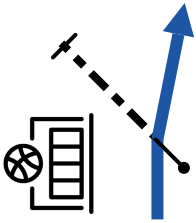	LA TRANQUILLA 154° 1°20.939'S 78°29.107'W
7,68	2,01	10		135° 1°20.225'S 78°28.439'W

PROXIMA NOTA
PROCH NOTE
NEXT NOTE

0,35

PAGE 3

ENLACE 2 PATATE GARDENS - QUINTA LA VIRGINIA

KM TOTAL: 15

8,0 3	0,35	11		177°	1°20.395'S 78°28.431'W
8,8 8	0,85	12	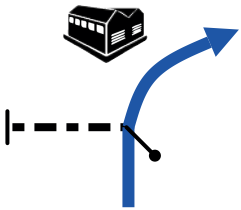	POBLADO 268°	1°20.786'S 78°28.443'W
10,2 1	1,33	13	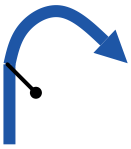	154°	1°21.285'S 78°28.680'W
10,4 8	0,27	14	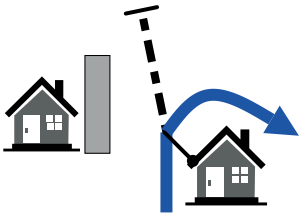	227°	1°21.331'S 78°28.805'W
11,5 1	1,03	15	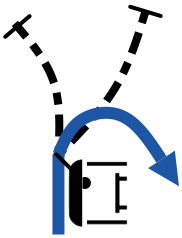	264°	1°21.767'S 78°29.067'W

PROXIMA NOTA
PROCH NOTE
NEXT NOTE

1,00

PAGE 4

ENLACE 2 PATATE GARDENS - QUINTA LA VIRGINIA

KM TOTAL: 15

12,5	1	1,00	16	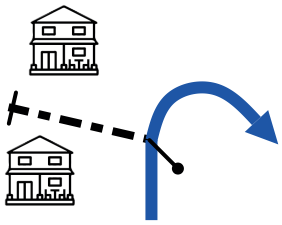 319° 1°21.686'S 78°29.259'W
14,0	1	1,50	17	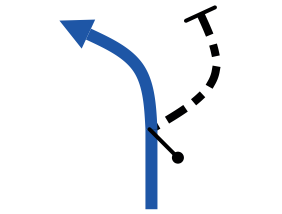 347° 1°20.980'S 78°29.539'W
14,5	2	0,51	18	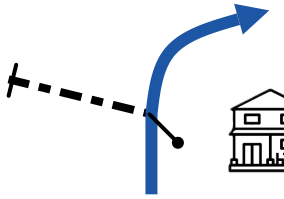 261° 1°20.940'S 78°29.766'W
15,0	7	0,55	19	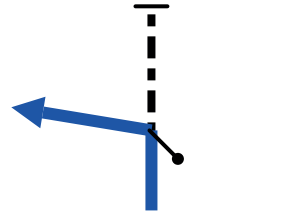 240° 1°20.772'S 78°30.003'W
15,2	9	0,22	20	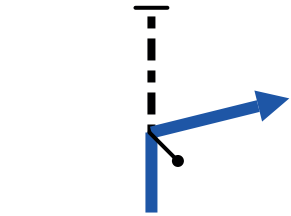 INGRESO QUINTA LA VIRGINIA 355° 1°20.770'S 78°30.117'W

PROXIMA NOTA
PROCH NOTE
NEXT NOTE

0,02

PAGE 5	ENLACE 2 PATATE GARDENS - QUINTA LA VIRGINIA	KM TOTAL: 15

15,3 1

0,02

21



FIN ENLACE

1°20.760'S
78°30.120'W

15	21	15 km
Kilometers	Waypoints	Fuel Range

START	FINISH
1°18.896'S 78°30.486'W	1°20.760'S 78°30.120'W

PAGE 1

ENLACE 3 LA VIRGINIA - TUNGA - VIA

KM TOTAL: 7

0,0 0

0,0 0

0,00

1

0000 Reset



INICIO QUINTA LA VIRGINIA

147°

1°20.765'S
78°30.119'W

0,0 1

0,01

2

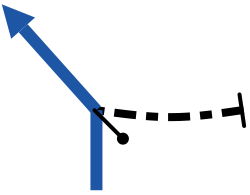

105°

1°20.771'S
78°30.115'W

0,2 3

0,22

3

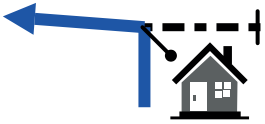

321°

1°20.773'S
78°30.006'W

3,6 6

3,43

4



CURVA EN **U**

58°

1°19.182'S
78°30.616'W

3,8 4

0,18

5

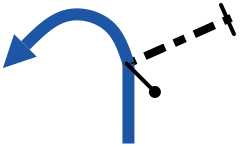

CURVA EN **U**

25°

1°19.230'S
78°30.535'W

PROXIMA NOTA
PROCH NOTE
NEXT NOTE

1,05

ENLACE 3 LA VIRGINIA - TUNGA - VIA

KM TOTAL: 7

4,8 9 1,05 6	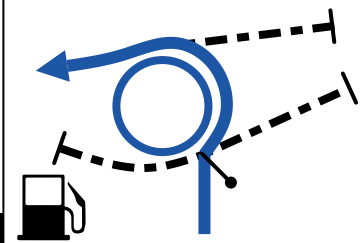	37°	1°18.767'S 78°30.778'W
5,7 8 0,89 7	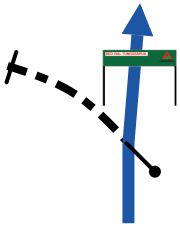	SUBE VIA LOS ANDES 52°	1°18.439'S 78°30.988'W
6,4 7 0,69 8	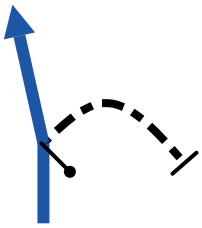	349°	1°18.086'S 78°30.906'W
7,2 9 0,82 9	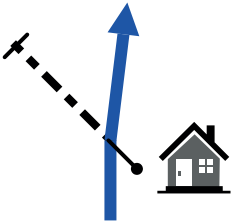	TIENDA 1°	1°17.709'S 78°30.721'W
7,3 2 0,03 10		FIN ENLACE	1°17.689'S 78°30.721'W

TUNGURAHUA TAC AUTOMOVIL CLUB

CAMPEONATO INTERANDINO

Rally Patate 2026

31 OCTUBRE

TC 2 - 3 VIA TUNGA - SUCRE - EL GALPON

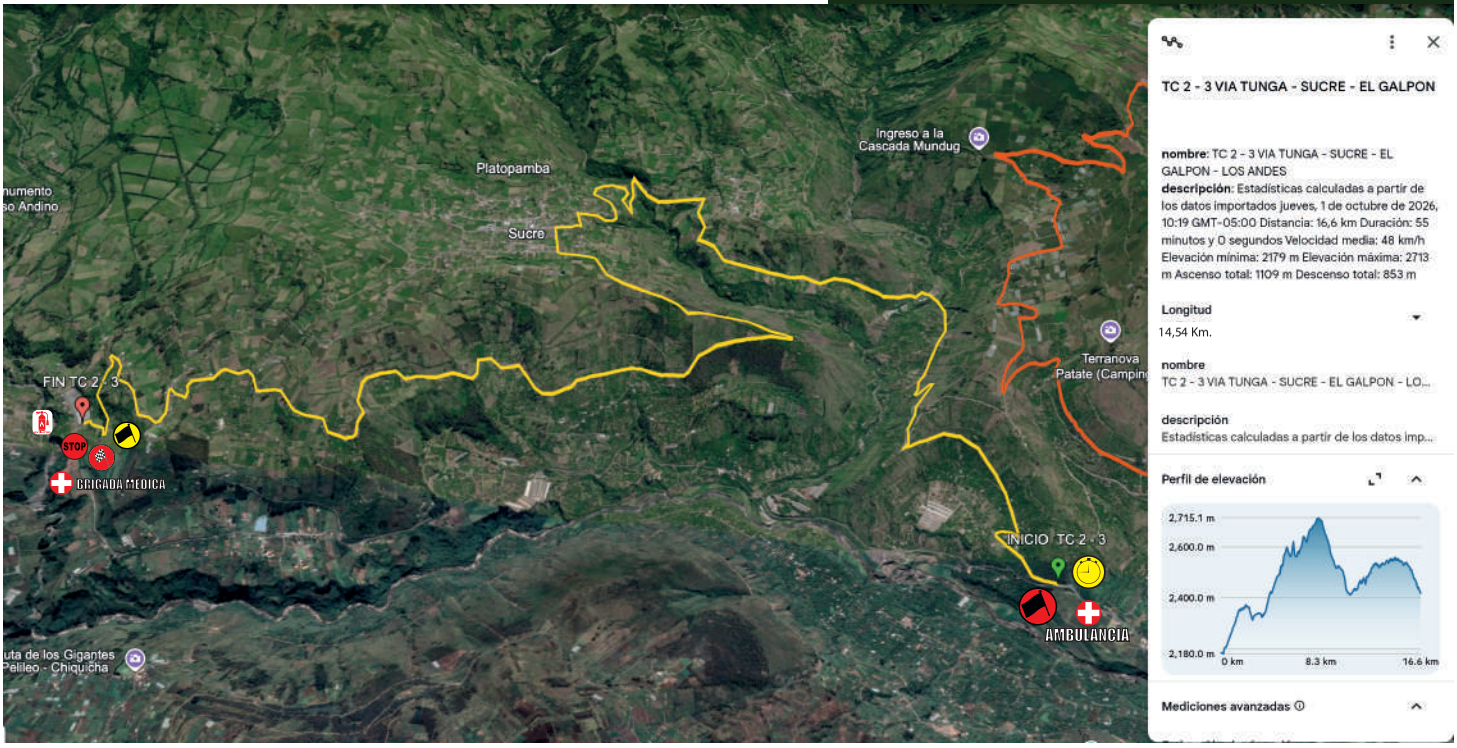

PRIME 2 - 3 POATUG - SUCRE - GALPON

KM TOTAL: 15

0,00 0,00 0,00 1	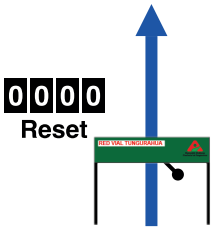	INICIO 1
0,45 0,45 2	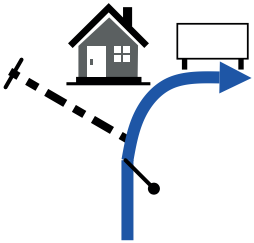	CASA, MURO, LETRERO
0,61 0,16 3	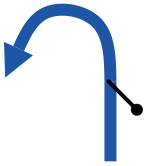	CURVA EN U
1,74 1,13 4	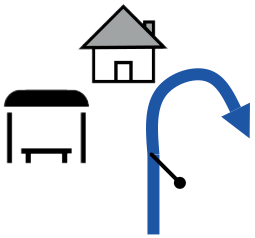	VALLA CONTENCION
1,80 0,06 5	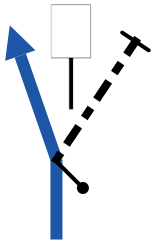	PARQUEADERO JOSE LUIS RUTA CASCADA POATUG - MUNDUG BAJA

PROXIMA NOTA
PROCH NOTE
NEXT NOTE

0,52

PRIME 2 - 3 POATUG - SUCRE - GALPON

KM TOTAL: 15

2,3 2 0,52 6	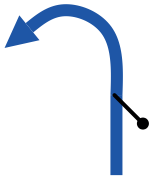	CURVA EN U VALLA DE CONTENCION
3,3 6 1,04 7		PUENTE SUBE
5,3 8 2,02 8		VIA SUCRE EL GALPON BAJA
5,4 5 0,07 9	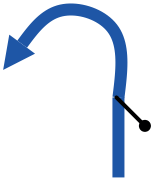	CURVA EN U MUROS - SUCIO
6,0 3 0,58 10	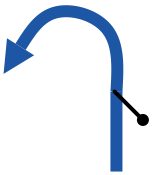	CURVA EN U SUCIO - SUBE

PROXIMA NOTA
PROCH NOTE
NEXT NOTE

0,31

PRIME 2 - 3 POATUG - SUCRE - GALPON

KM TOTAL: 15

6,3 4 0,31 11	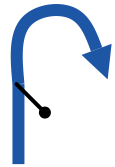	VALLA CONTENCION SUBE
7,3 5 1,01 12	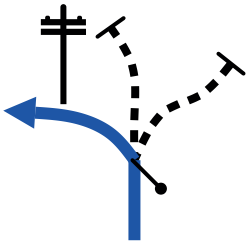	SEGUIR ASFALTO
7,4 6 0,11 13	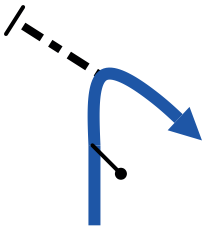	
7,6 4 0,18 14	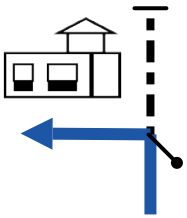	CASA BLANCA CON CONSTRUCCION 2 PISO
7,9 0 0,26 15	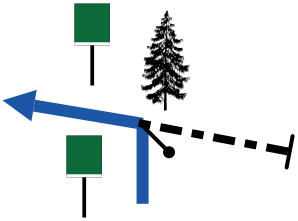	FONDO LETREROS POATUG - TONTAPI

PROXIMA NOTA
PROCH NOTE
NEXT NOTE

0,49

PRIME 2 - 3 POATUG - SUCRE - GALPON

KM TOTAL: 15

8,3 9 0,49 16	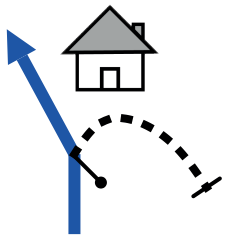	BAJA
9,5 7 1,18 17	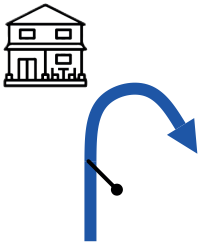	CURVA EN U FONDO CASA
10,6 6 1,09 18	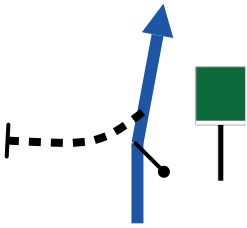	SUCRE EL GALPON SUBE
11,5 1 0,85 19	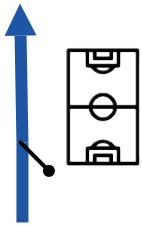	CANCHA MURO AZUL ZONA POBLADA
11,8 7 0,36 S 20	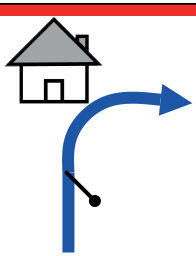	!!! OJO 2

PROXIMA NOTA
PROCH NOTE
NEXT NOTE

1,00

Danger 2!!

PRIME 2 - 3 POATUG - SUCRE - GALPON

KM TOTAL: 15

12,8 7 1,00 21		!! CIEGO - BAJA
13,8 3 0,96 22	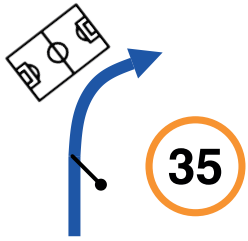	CANCHA MURO AZUL POBLADO VELOCIDAD
13,9 8 0,15 23	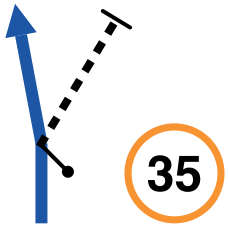	BAJA
14,1 2 0,14 24	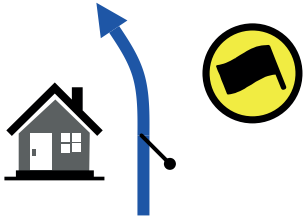	
14,3 2 0,20 25		3

PROXIMA NOTA
PROCH NOTE
NEXT NOTE

0,22

PRIME 2 - 3 POATUG - SUCRE - GALPON

KM TOTAL: 15

14,5 4

0,22

26

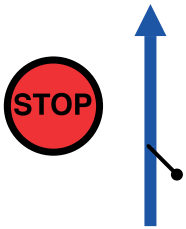

MESA DE CONTROL

1°14.865'S
78°30.454'W

15	26	15 km
Kilometers	Waypoints	Fuel Range

START	FINISH
1°17.677'S 78°30.719'W	1°14.865'S 78°30.454'W

ENLACE 4 - 5 EL GALPON - LOS ANDES -

KM TOTAL: 16

0,00 / 0,00	0,00	1	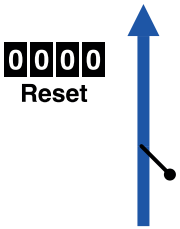	INICIO ENLACE 297° 1°14.866'S 78°30.453'W
0,40	0,40	2	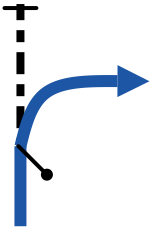	12° 1°14.809'S 78°30.567'W
2,06	1,66	3	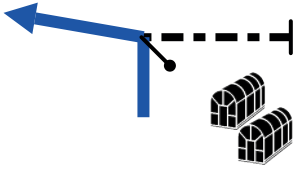	245° 1°14.515'S 78°30.558'W
3,97	1,91	4		LOS ANDES POBLADO 176° 1°15.270'S 78°30.865'W
4,38	0,41	5		217° 1°15.468'S 78°30.857'W

PROXIMA NOTA
PROCH NOTE
NEXT NOTE

3,58

ENLACE 4 - 5 EL GALPON - LOS ANDES -

KM TOTAL: 16

7,96	3,58	6	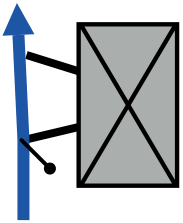	INGRESO ABASTO LIQUIDOS CENTRO TRANSFERENCIA 182° 1°17.127'S 78°30.634'W
9,08	1,12	7	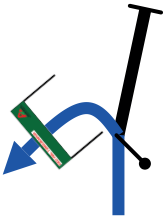	IZQUIERDA EN U INICIO TC-3 X DERECHA QUINTA LA VIRGINIA ABASTO 174° 1°17.699'S 78°30.726'W
11,45	2,37	8	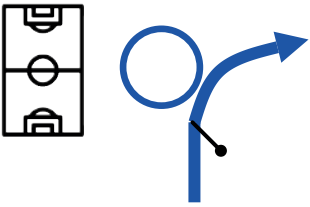	BAJA 138° 1°18.759'S 78°30.787'W
12,51	1,06	9	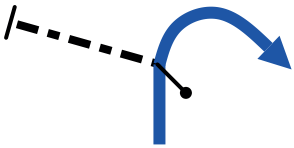	263° 1°19.230'S 78°30.535'W
12,69	0,18	10	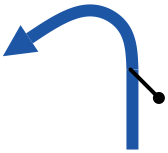	205° 1°19.182'S 78°30.616'W

PROXIMA NOTA
PROCH NOTE
NEXT NOTE

0,55

ENLACE 4 - 5 EL GALPON - LOS ANDES -

KM TOTAL: 16

13,2 4 0,55 11	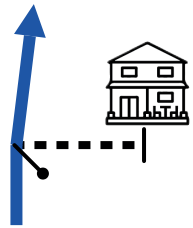	HOSTERIA VIÑA DEL RIO 171°	1°19.452'S 78°30.528'W
16,1 2 2,88 12	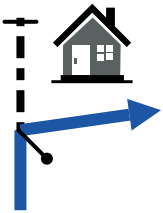	223°	1°20.773'S 78°30.006'W
16,3 4 0,22 13	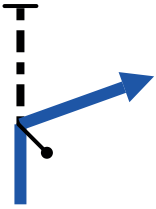	INGRESO QUINTA LA VIRGINIA 339°	1°20.771'S 78°30.116'W
16,3 7 0,03 14		QUINTA LA VIRGINIA	1°20.757'S 78°30.122'W

16	14	16 km
Kilometers	Waypoints	Fuel Range

START	FINISH
1°14.866'S 78°30.453'W	1°20.757'S 78°30.122'W

PAGE 1

ENLACE 6 - 8 LA VIRGINIA - SAN

KM TOTAL: 6

0,0 0

0,0 0

0,00

1

0000 Reset



INICIO ENLACE QUINTA LA VIRGINIA

145°

1°20.765'S
78°30.119'W

0,0 1

0,01

2

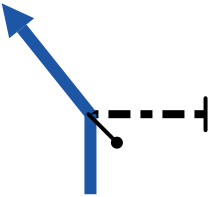

107°

1°20.771'S
78°30.115'W

0,2 3

0,22

3

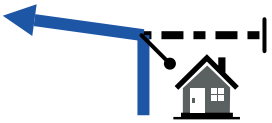

321°

1°20.773'S
78°30.006'W

3,6 6

3,43

4

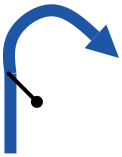

CURVA EN **U**

58°

1°19.182'S
78°30.616'W

3,8 4

0,18

5

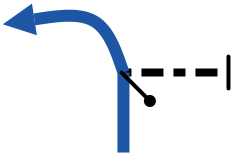

25°

1°19.230'S
78°30.535'W

PROXIMA NOTA
PROCH NOTE
NEXT NOTE

1,05

ENLACE 6 - 8 LA VIRGINIA - SAN

KM TOTAL: 6

4,89	1,05	6	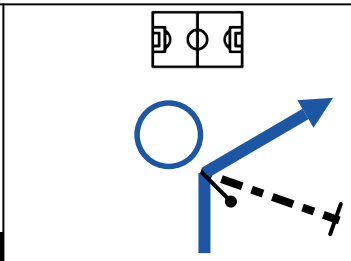	REDONDEL ESTADIO 69° 1°18.765'S 78°30.779'W
5,12	0,23	7	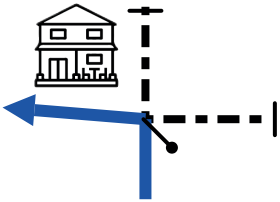	FERRETERIA 5° 1°18.721'S 78°30.663'W
5,29	0,17	8	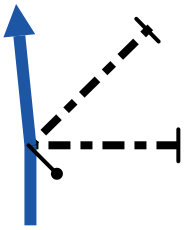	347° 1°18.630'S 78°30.663'W
5,39	0,10	9	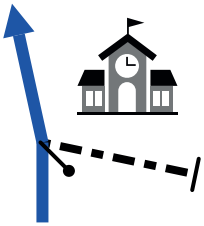	UNIDAD EDUCATIVA BENJAMIN ARAUJO 335° 1°18.575'S 78°30.676'W
5,46	0,07	10	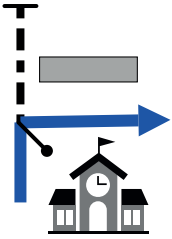	MURO LADRILLO 49° 1°18.540'S 78°30.692'W

PROXIMA NOTA
PROCH NOTE
NEXT NOTE

0,41

ENLACE 6 - 8 LA VIRGINIA - SAN

KM TOTAL: 6

5,87

0,41

11

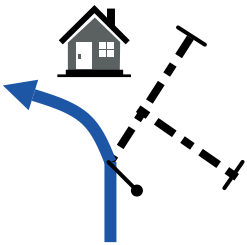

47°

1°18.455'S
78°30.504'W

5,99

0,12

12



FIN ENLACE LUBRICADORA

1°18.400'S
78°30.497'W

6	12	6 km
Kilometers	Waypoints	Fuel Range

START	FINISH
1°20.765'S 78°30.119'W	1°18.400'S 78°30.497'W

TUNGURAHUA TAC AUTOMOVIL CLUB

CAMPEONATO INTERANDINO

Rally Patate 2026

31 OCTUBRE

TC 4 - 5 SAN FRANCISCO - MUNDUG - EL PEDREGAL - LEITILLO - LA TRANQUILLA - SAN JAVIER

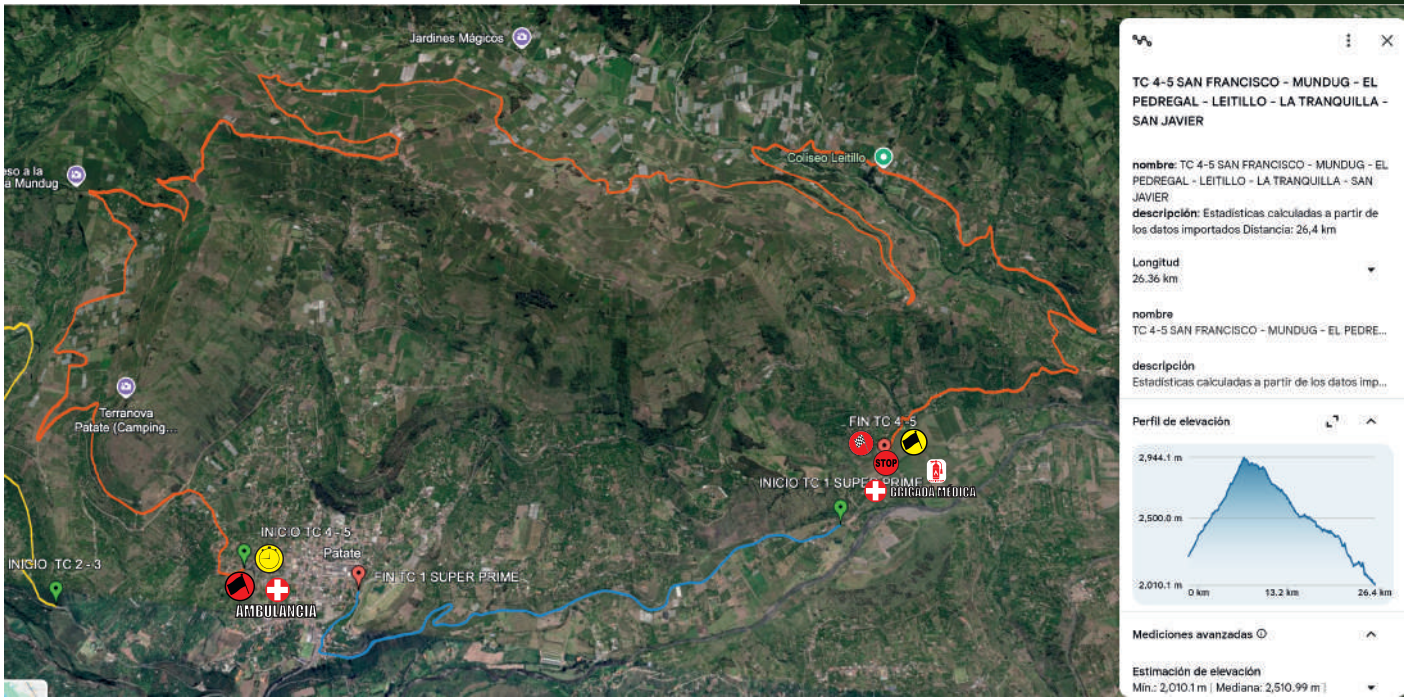

31 DE OCTUBRE

PISO: ASFALTO 100 %

PAGE 1	TC 4 - 5 SAN FRANCISCO - MUNDUG - EL	KM TOTAL: 26
0,00 0,00 0,00 ↓ 1	0000 Reset 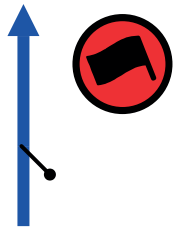	**TECNO CAR DETAILING**
0,20 0,20 2	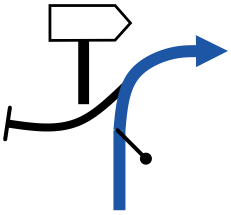	**LETRERO CASCADA DE MUNDG 5KM**
1,65 1,45 3	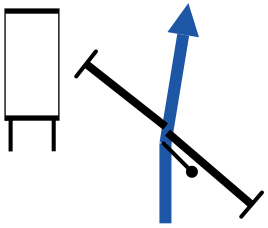	**BIENVENIDOS A LA MONTAÑA ENTRADA**
2,87 1,22 4	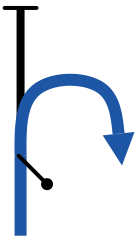	**CURVA EN U**
3,66 0,79 ↓ 5	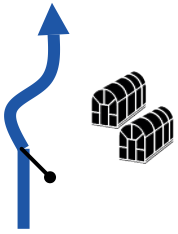	**INVERNADEROS**

PROXIMA NOTA
PROCH NOTE
NEXT NOTE

0,23

Danger 3!!!

TC 4 - 5 SAN FRANCISCO - MUNDUG - EL

KM TOTAL: 26

3,89 0,23 6		!!! OJO
4,44 0,55 7	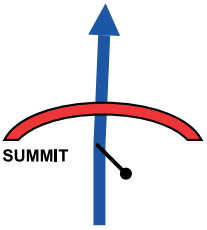	!! OJO SALTO
4,66 0,22 8	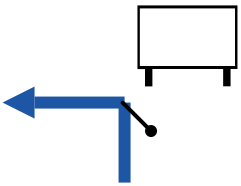	TERRANOVA
4,85 0,19 9		
5,60 0,75 10	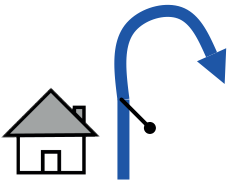	GARAGE CASA BLANCA LUEGO CURVA EN U

PROXIMA NOTA
PROCH NOTE
NEXT NOTE

0,98

TC 4 - 5 SAN FRANCISCO - MUNDUG - EL

KM TOTAL: 26

6,5 8 0,98 11	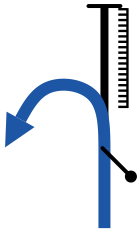	GUARDARRIEL CURVA EN U
7,0 3 0,45 12	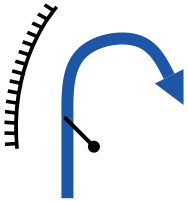	GUARDARRIEL CURVA EN U
7,3 3 0,30 13	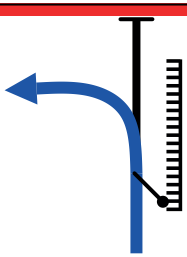	!!! CIEGO GUARDARRIEL
7,8 3 0,50 14	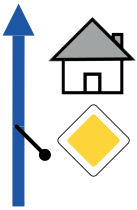	MESA DE CONTROL
8,9 6 1,13 15	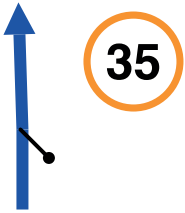	POBLADO SAN JORJE

PROXIMA NOTA
PROCH NOTE
NEXT NOTE

0,37

TC 4 - 5 SAN FRANCISCO - MUNDUG - EL

KM TOTAL: 26

9,3 3	0,37	16	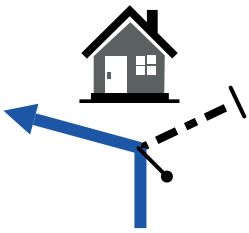	POBLADO SAN JORGE 74° 1°18.765'S 78°28.777'W
9,4 5	0,12	17	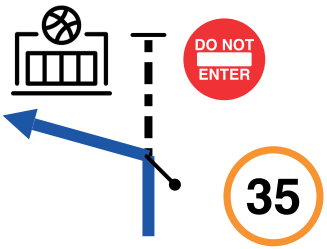	COLISEO ADOQUINADO BAJA 29° 1°18.761'S 78°28.712'W
10,5 4	1,09	18	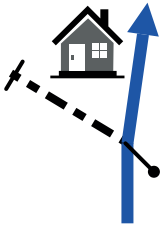	BAJA 38° 1°18.235'S 78°28.624'W
10,9 3	0,39	19		CURVA EN U 99° 1°18.100'S 78°28.466'W
11,9 1	0,98	20		162° 1°18.565'S 78°28.465'W

PROXIMA NOTA
PROCH NOTE
NEXT NOTE

1,39

TC 4 - 5 SAN FRANCISCO - MUNDUG - EL

KM TOTAL: 26

13,3 0	1,39	21	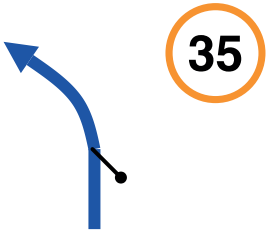	POBLADO INVERNADEROS 216° 1°19.129'S 78°28.542'W
14,6 4	1,34	22	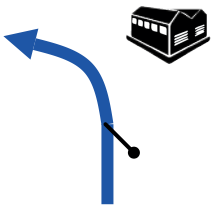	POBLADO 107° 1°19.719'S 78°28.757'W
14,7 8	0,14	23	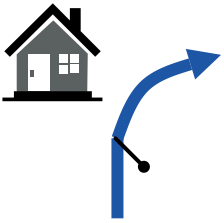	TIENDA 156° 1°19.733'S 78°28.685'W
14,9 0	0,12	24	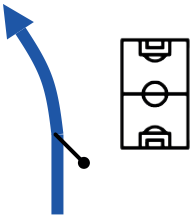	158° 1°19.798'S 78°28.679'W
15,3 2	0,42	25	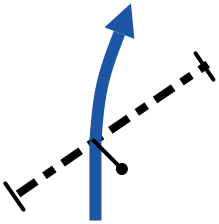	185° 1°19.983'S 78°28.658'W

PROXIMA NOTA
PROCH NOTE
NEXT NOTE

2,25

TC 4 - 5 SAN FRANCISCO - MUNDUG - EL

KM TOTAL: 26

17,5	7	2,25	26	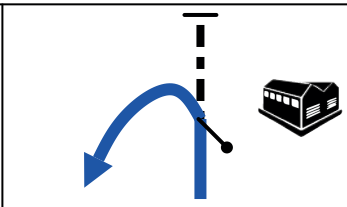 LA TRANQUILLA BAJA 226° 1°20.936'S 78°29.105'W
19,6	1	2,04	27	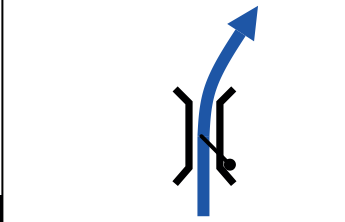 132° 1°20.225'S 78°28.438'W
19,9	5	0,34	28	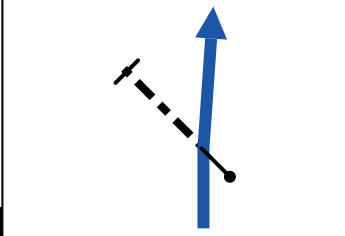 191° 1°20.393'S 78°28.432'W
20,7	9	0,84	29	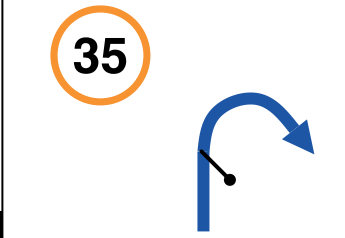 CURVA EN U POBLADO LEITILLO 203° 1°20.781'S 78°28.439'W
21,1	4	0,35	30	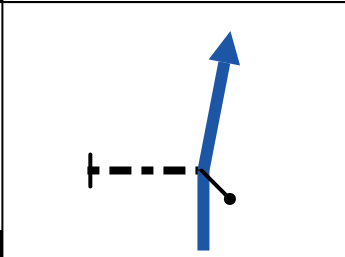 POBLADO LEITILLO 209° 1°20.934'S 78°28.508'W

PROXIMA NOTA
PROCH NOTE
NEXT NOTE

0,99

TC 4 - 5 SAN FRANCISCO - MUNDUG - EL

KM TOTAL: 26

22,1 3	0,99	31		CURVA EN U 162° 1°21.285'S 78°28.679'W
22,1 9	0,06	32		268° 1°21.299'S 78°28.703'W
22,4 0	0,21	33	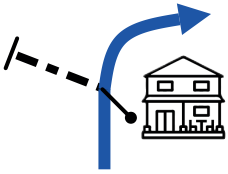	265° 1°21.333'S 78°28.808'W
23,4 1	1,01	34	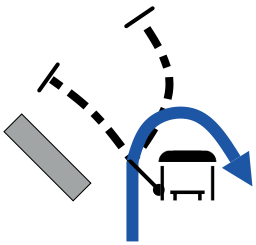	MURO PARADA DE BUS ASFALTO 270° 1°21.766'S 78°29.069'W
24,4 0	0,99	35	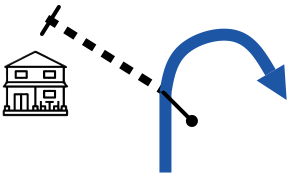	269° 1°21.686'S 78°29.253'W

PROXIMA NOTA
PROCH NOTE
NEXT NOTE

0,98

TC 4 - 5 SAN FRANCISCO - MUNDUG - EL

KM TOTAL: 26

25,3 8

0,98

36

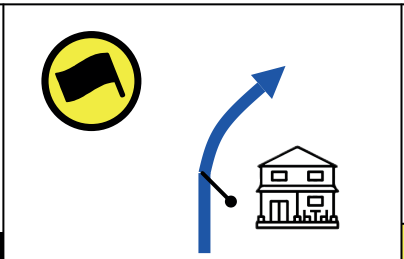

4°

1°21.209'S
78°29.393'W

25,5 4

0,16

37

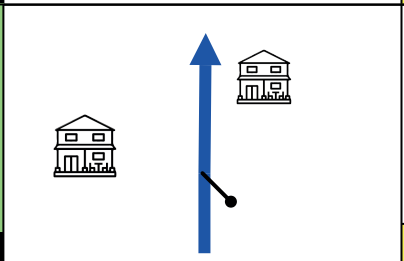

334°

1

1°21.132'S
78°29.418'W

25,7 4

0,20

38

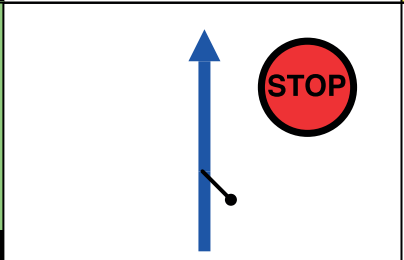

1°21.052'S
78°29.489'W

26	38	26 km
Kilometers	Waypoints	Fuel Range

START	FINISH
1°18.405'S 78°30.493'W	1°21.052'S 78°29.489'W

LUEGO TC4 ENLACE QUINTA LA VIRGINIA ABASTO GENERAL
FINAL TC 5 QUINTA LA VIRGINIA PREMIACION



Presente este signo a
las 3 próximas
tripulaciones
si no es necesaria la
atención médica
o de bomberos



Presente este signo a
las 3 próximas
tripulaciones
si es necesaria la
atención médica
o de bomberos