

RALLY F.F.F.

FEBRERO, 15 - 16

INTERANDINO LIBRO DE RUTA

SABADO 15

UNIVERSIDAD UNIANDES

U

SEGUROS
UNIDOS

privilegio

seguros médicos prepagados



CAD MUNICIPALIDAD
DE AMBATO



Honorable Gobierno
Provincial de Tungurahua

TUNGURAHUA
TAC
AUTOMOVIL CLUB



S.A.C.
SALCEDO AUTOMOVIL CLUB

CADCHA
CLUB AUTOMOVILISTICO DE CHIMBORAZO

2025 RALLY F.F.F.

FEBRERO, 15 - 16

CRONOGRAMA

SABADO 15 DE FEBRERO 2025 PARQUE DE LAS FLORES

REVISIONES ADMINISTRATIVAS, MECANICAS Y DE IMPLEMENTOS DE SEGURIDAD



GAD MUNICIPALIDAD DE AMBATO


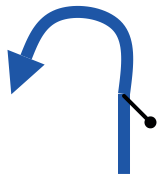

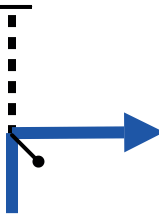
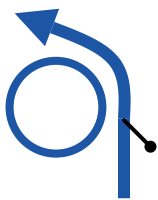
REVISIONES ADMINISTRATIVAS, MECANICAS Y DE IMPLEMENTOS DE SEGURIDAD		
INGRESO TODAS LAS CATEGORIAS:	7:00 a. m.	09:30
REVISIONES MECANICAS Y DE SEGURIDAD	8:00 a. m.	10:30
REUNION DE PILOTOS	10:45	11:30
ENCOLUMNAMIENTO	11:30	11:45



ENLACE	PRIME	LOCALIZACION	K.M ENLACE	K.m. PRIME	K.m. TOTAL	TIEMPO IDEAL	HORA INICIO	PASO 1ER AUTO	TIEMPO MAXIMO
ENLACE		PARQUE DE LAS FLORES - PARQUE DE LOS QUINDES	3.10		3.10	00:30:00	11:45:00	12:15:00	
PRESENTACIÓN DE TRIPULACIONES PARQUE DE LOS QUINDES						01:40	12:15:00	13:55:00	
ENLACE		PARQUE DE LOS QUINDES - PINLLO	2.41		0.58	00:20:00	13:55:00	14:15:00	
	TC1	PINLLO - PARQUE DE LA FAMILIA		6.90	7.48	00:04:00	14:15:00	14:19:00	00:10:21
LECTURA DE RESULTADOS Y SELECCIÓN DEL ORDEN DE PARTIDA						01:20	14:19:00	15:39:00	
ENLACE		PARQUE DE LA FAMILIA - QUISAPINCHA	3.30		10.78	00:19:00	15:39:00	15:58:00	
	TC2	QUISAPINCHA - 4 ESQUINAS - ASPACHACA		21.20	31.98	00:13:00	15:58:00	16:11:00	00:31:48
ENLACE		ASPACHACA - PISCINAS DE AGUAJAN	8.20		40.18	00:17:00	16:11:00	16:28:00	
	TC3	PISCINAS DE AGUAJAN - ENTRADA A MIRAFLORES		11.20	51.38	00:09:00	16:28:00	16:37:00	00:16:48
ENLACE		ENTRADA A MIRAFLORES - PARQUE DE LOS QUINDES	4.50		55.88	00:30:00	16:37:00	17:07:00	
ASISTENCIA PARQUE DE LOS QUINDES						01:30	17:07:00	18:37:00	
ENLACE		PARQUE DE LOS QUINDES - HOTEL VIDALINDA	2.40		2.46	00:30:00	18:37:00	19:07:00	
	TC4	CIRCUITO URBANO AMBATO 2025		3.80	6.26	00:04:00	19:07:00	19:11:00	00:05:42
ENLACE		CIRCUITO URBANO - UNIANDES (PARQUE CERRADO)	12.60		18.86	00:30:00	19:11:00	19:41:00	

UNIVERSIDAD UNIANDES

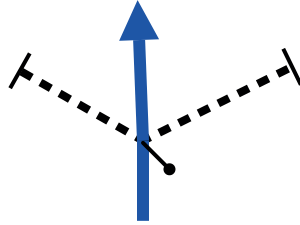


PAGE 1	ENLACE P.FLORES - PRESENTACION	KM TOTAL: 3
<p>0,00</p> <hr/> <p>0,00</p> <p>↓</p> <p>0,00</p>	<p>0000 Reset</p> 	<p>INICIO PARQUE DE LAS FLORES</p> <p>332°</p> <p>1°15.587'S 78°38.286'W</p>
<p>0,06</p> <p>↓</p> <p>0,06</p>		<p>EN U PARTER</p> <p>6°</p> <p>1°15.566'S 78°38.279'W</p>
<p>0,13</p> <p>↓</p> <p>0,07</p>		<p>245°</p> <p>1°15.578'S 78°38.314'W</p>
<p>0,27</p> <p>↓</p> <p>0,14</p>		<p>AV. M SAENZ</p> <p>324°</p> <p>1°15.607'S 78°38.384'W</p>
<p>0,68</p> <p>↓</p> <p>0,41</p>		<p>REDONDEL BAJA</p> <p>338°</p> <p>1°15.412'S 78°38.481'W</p>

PROXIMA NOTA
PROCH NOTE
NEXT NOTE

0,57

1,25



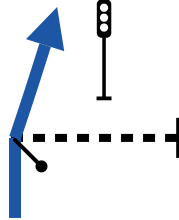
0,57 ↓

6

313°

1°15.362'S
78°38.606'W

1,43



0,18 ↓

7

331°

1°15.305'S
78°38.682'W

1,52



0,09 ↓

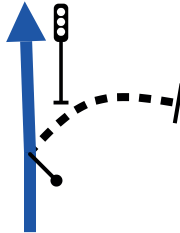
8

PUENTE

304°

1°15.269'S
78°38.715'W

1,63



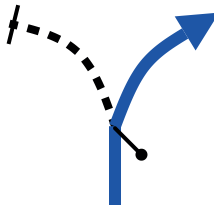
0,11

9

266°

1°15.253'S
78°38.766'W

2,32




0,69

10

72°

1°14.992'S
78°38.730'W

3,13



**PRESENTACION
PARQUE DE LOS
QUIDES**

0,81

11

37°

**1°14.744'S
78°38.396'W**

**3
Km**

**11
Waypoints**

**3 Km
Fuel Range**

**START
1°15.587'S
78°38.286'W**

**FINISH
1°14.744'S
78°38.396'W**

0,00

0,00

0,00

1

0000
Reset



PRESENTACION

36°

1°14.731'S
78°38.385'W

0,13

0,13

2



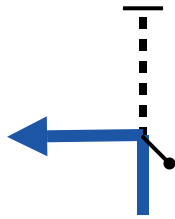
36°

1°14.674'S
78°38.342'W

0,31

0,18

3



CALLE LOS
AGUACATES
ADOQUIN

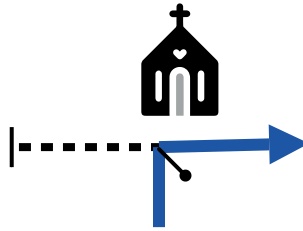
310°

1°14.598'S
78°38.279'W

0,51

0,20

4



24°

1°14.548'S
78°38.369'W

0,64

0,13

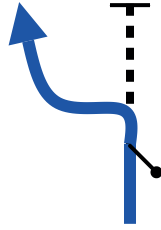
5



33°

1°14.482'S
78°38.336'W

0,68



PARQUE

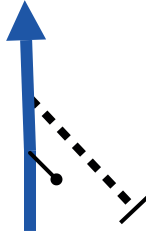
0,04 ↓

6

356°

1°14.466'S
78°38.327'W

0,82



CALLE LAS
ACEITUNAS
SUBE

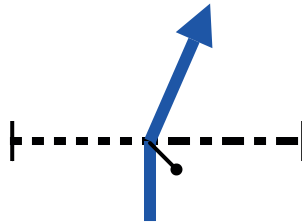
0,14

7

342°

1°14.402'S
78°38.365'W

1,14



SUBE

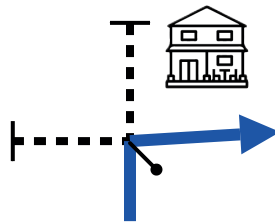
0,32 ↓

8

302°

1°14.296'S
78°38.488'W

1,36



CASA AMARILLA
2 PISOS CALLE
LAS NISPOLAS

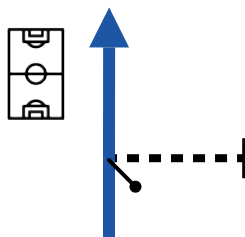
0,22 ↓

9

16°

1°14.250'S
78°38.594'W

1,43



CANCHA

0,07 ↓

10

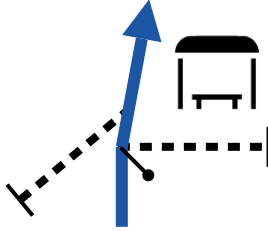
2°

1°14.213'S
78°38.589'W

1,66

0,23 ↓

11



MURO PLASTICO
VERDE

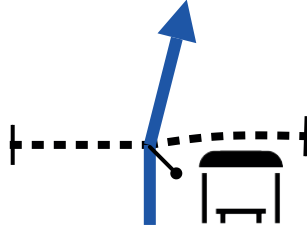
357°

1°14.089'S
78°38.614'W

1,93

0,27 ↓

12



4 ESQUINAS
CALLE COSMOS

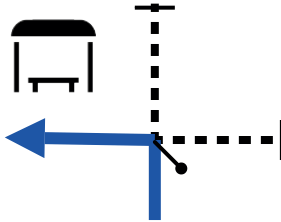
83°

1°13.997'S
78°38.543'W

2,05

0,12 ↓

13



CALLE MAUGERI

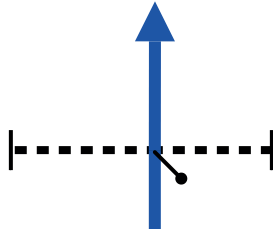
332°

1°13.975'S
78°38.482'W

2,14

0,09 ↓

14



PAN DE PINLLO

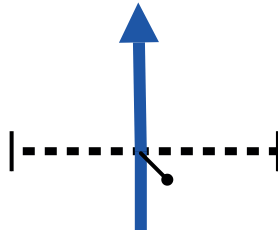
328°

1°13.935'S
78°38.504'W

2,23

0,09 ↓

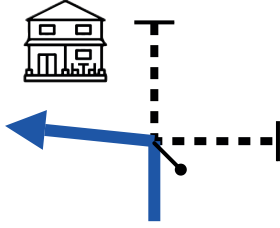
15



333°

1°13.890'S
78°38.527'W

2,33



CASA AMARILLA
2 PISOS

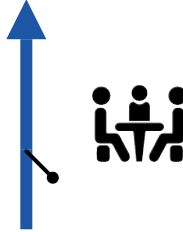
0,10 ↓

16

249°

1°13.843'S
78°38.551'W

2,41



FIN ENLACE

0,08

17

250°

1°13.860'S
78°38.594'W

2
Km

17
Waypoints

2 Km
Fuel Range

START
1°14.731'S
78°38.385'W

FINISH
1°13.860'S
78°38.594'W

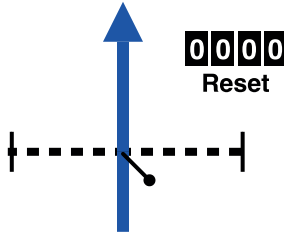
0,00

0,00

0,00



1



INICIO PRIME
CALLE EL
MILANESIO

1

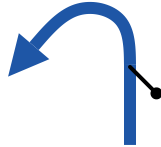
250°

1°13.860'S
78°38.595'W

0,15

0,15

2



CURVA EN
U


227°

1°13.820'S
78°38.657'W

0,50

0,35

3



CURVA EN
U

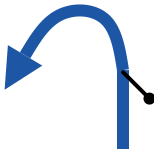
269°

1°13.997'S
78°38.696'W

0,71

0,21

4



CURVA EN
U

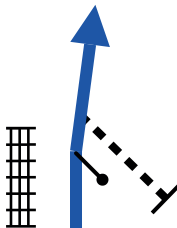
206°

1°13.908'S
78°38.719'W

1,46

0,75

5



OJO
SALTO


219°

1°14.217'S
78°38.855'W

PROXIMA NOTA
PROCH NOTE
NEXT NOTE

0,09

1,55



0,09

6

197°

1°14.254'S
78°38.884'W

1,98



0,43

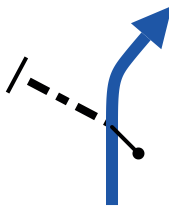
7

231°

CURVA EN
U

1°14.473'S
78°38.903'W

2,48



0,50

8

156°

SUBE

1°14.602'S
78°39.054'W

3,46



0,98

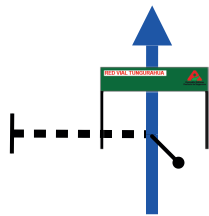
9

248°

CURVA EN
U

1°14.984'S
78°39.247'W

3,91



0,45

10

354°

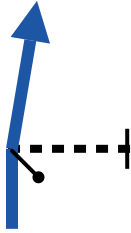
PARQUE DE LA
FAMILIA
PALAMA

1°14.770'S
78°39.337'W

5,54

1,63 ↓

11



BASURERO
ANGOSTO


273°

1°14.108'S
78°39.256'W

5,74

0,20 ↓

12



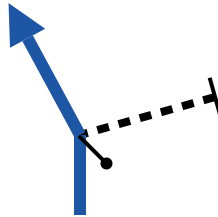
226°

1°14.108'S
78°39.362'W

5,83

0,09 ↓

13



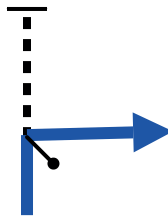
198°

1°14.140'S
78°39.396'W

5,90

0,07

14




235°

1°14.172'S
78°39.380'W

6,33

0,43

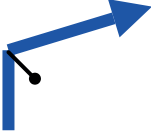




15



CIEGO

247°

1°14.254'S
78°39.592'W

PAGE 4	TC1_4_SUPER PRIME Y NOCTURNO	KM TOTAL: 7
6,74		PORTON QUINTA PARED PIEDRA 2
0,41  16		283° 1°14.407'S 78°39.736'W
6,77		  MESA DE CONTROL
0,03 17		283° 1°14.403'S 78°39.754'W

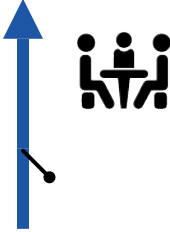
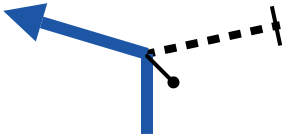
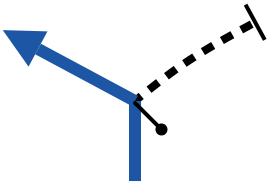
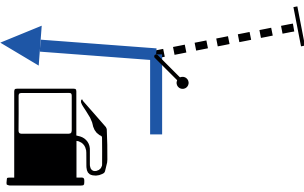
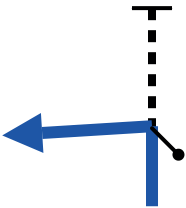
7
Km

17
Waypoints

7 Km
Fuel Range

START
1°13.860'S
78°38.595'W

FINISH
1°14.403'S
78°39.754'W

PAGE 1	ENLACE FIN TC1 - PARQUE FAMILIA	KM TOTAL: 2
<p>0,00</p> <hr/> <p>0,00</p> <p>↓</p> <p>0,00</p>	<p>0000 Reset</p> 	<p>INICIO ENLACE</p> <p>281°</p> <p>1°14.402'S 78°39.758'W</p>
<p>0,02</p> <p>0,02</p>		<p>208°</p> <p>1°14.401'S 78°39.768'W</p>
<p>0,59</p> <p>0,57</p>		<p>BAJA</p> <p>182°</p> <p>1°14.419'S 78°40.037'W</p>
<p>1,12</p> <p>0,53</p>		<p>115°</p> <p>1°14.700'S 78°40.026'W</p>
<p>2,07</p> <p>↓</p> <p>0,95</p>		<p>INGRESO PARQUE DE LA FAMILIA</p> <p>351°</p> <p>1°14.788'S 78°39.528'W</p>

PROXIMA NOTA
PROCH NOTE
NEXT NOTE

0,04

2,11



FIN ENLACE

0,04

6

351°

**1°14.768'S
78°39.531'W**

**2
Km**

**6
Waypoints**

**2 Km
Fuel Range**

**START
1°14.402'S
78°39.758'W**

**FINISH
1°14.768'S
78°39.531'W**

0,00

0,00

0,00

1

0000
Reset



PARQUE DE LA
FAMILIA

171°

1°14.772'S
78°39.530'W

0,03

0,03

2



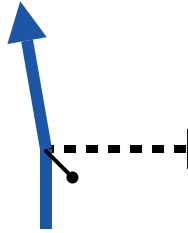
261°

1°14.787'S
78°39.528'W

0,98

0,95

3



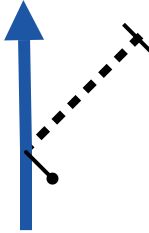
258°

1°14.704'S
78°40.025'W

1,58

0,60

4



334°

1°14.631'S
78°40.281'W

1,93

0,35

5

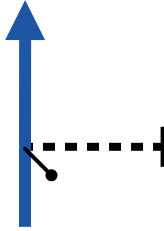


POBLADO

280°

1°14.543'S
78°40.432'W

2,94



QUISAPINCHA

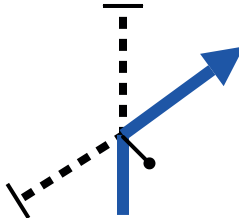
1,01 ↓

6

305°

1°14.312'S
78°40.915'W

3,16



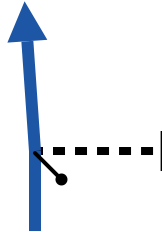
0,22 ↓

7

6°

1°14.239'S
78°41.009'W

3,21



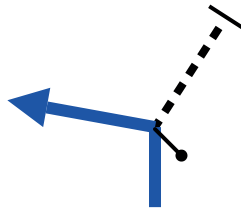
0,05 ↓

8

336°

1°14.209'S
78°41.014'W

3,27



0,06 ↓

9

257°

1°14.183'S
78°41.025'W

3,32



**CALLE
MONTALVO**

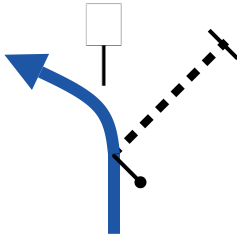
0,05

10

306°

1°14.192'S
78°41.054'W

4,30



EL GALPON

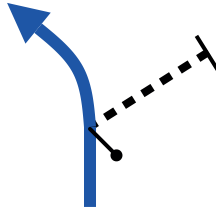
0,98

11

221°

1°13.826'S
78°41.414'W

4,63



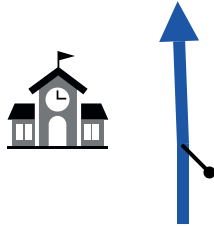
0,33

12

227°

1°13.942'S
78°41.529'W

6,65



UNIDAD
EDUCATIVA
MILENIO
PISAKINCHA

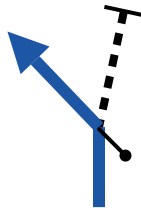
2,02

13

328°

1°13.307'S
78°41.760'W

7,20



BAJA

0,55

14

320°

1°13.038'S
78°41.867'W

8,63



VIA EN
MANTENIMIENTO

1,43

15

355°

1°12.395'S
78°42.091'W

8,93



PUNTE

0,30 ↓

16

299°

1°12.246'S
78°42.137'W

9,13



PUNTE PALOS

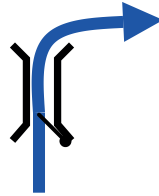
0,20 ↓

17

270°

1°12.282'S
78°42.218'W

9,19



PUNTE
SUBE

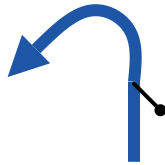
0,06 ↓

18

271°

1°12.287'S
78°42.253'W

9,45



318°

1°12.190'S
78°42.342'W

0,26 ↓

19

9,50




FIN ENLACE

0,05

20

154°

1°12.202'S
78°42.347'W

0,00
0,00

0000
Reset



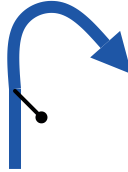
0,00

1

139°

1°12.211'S
78°42.339'W

0,41



CURVA EN
U

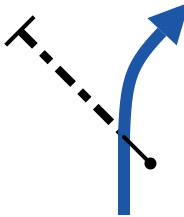
0,41

2

208°

1°12.406'S
78°42.314'W

0,96



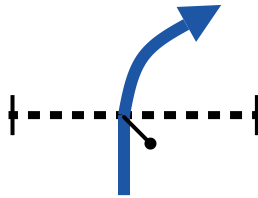
0,55

3

255°

1°12.532'S
78°42.313'W

1,43



POBLADO

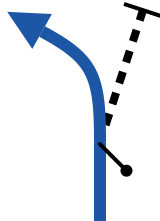
0,47

4

242°

1°12.719'S
78°42.398'W

1,89



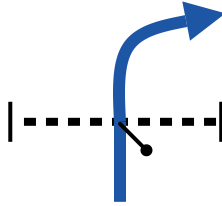
0,46

5

192°

1°12.561'S
78°42.548'W

3,56



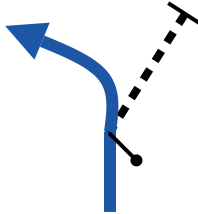
1,67

6

160°

1°13.371'S
78°42.414'W

4,08



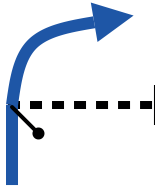
0,52

7

160°

1°13.314'S
78°42.642'W

4,95



0,87

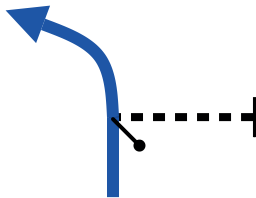
8

190°

1°13.622'S
78°42.353'W

POBLADO

5,24



0,29


9

190°

1°13.618'S
78°42.497'W

POBLADO

5,63



0,39

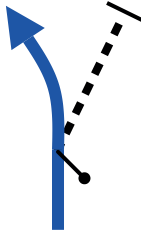
10

239°

1°13.778'S
78°42.385'W

POBLADO

6,29



0,66

11

277°

1°13.592'S
78°42.681'W

7,19



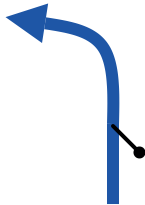
0,90

12

248°

1°13.508'S
78°43.144'W

7,94



0,75

13

279°

1°13.470'S
78°43.509'W

8,68



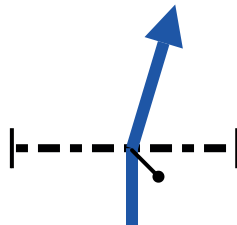
0,74

14

156°

1°13.636'S
78°43.230'W

10,29



1,61



15

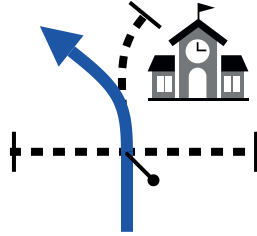
205°

1°14.131'S
78°42.547'W

PROXIMA NOTA
PROCH NOTE
NEXT NOTE

0,08

10,37



ESCUELA

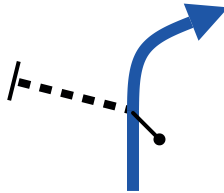
0,08

16

193°

1°14.161'S
78°42.576'W

10,57



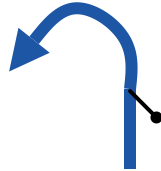
0,20

17

203°

1°14.237'S
78°42.511'W

11,17



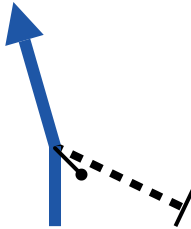
0,60

18

214°

1°14.312'S
78°42.810'W

11,60



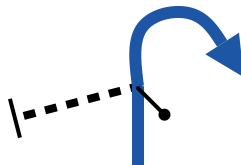
0,43 ↓

19

115°

1°14.420'S
78°42.615'W

11,72



CURVA EN
U

0,12

20

219°

1°14.435'S
78°42.554'W

13,16



PUENTE

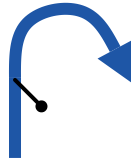
1,44

21

151°

1°14.490'S
78°43.250'W

13,94



CURVA EN
U

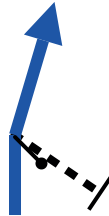
0,78

22

211°

1°14.771'S
78°42.953'W

14,81



0,87

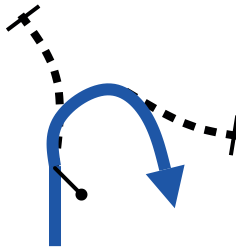


23

87°

1°14.860'S
78°42.951'W

15,05



POBLADO SUBE
ANGOSTO

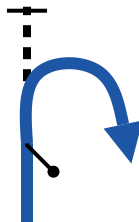
0,24

24

136°

1°14.895'S
78°42.828'W

15,86



CURVA EN
U

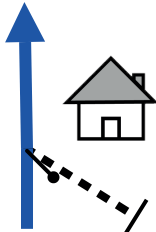
0,81

25

235°

1°15.104'S
78°43.152'W

16,94



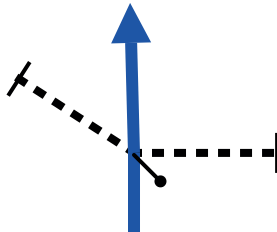
1,08 ↓

26

193°

1°15.367'S
78°43.260'W

17,19



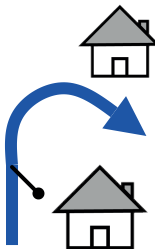
0,25 ↓

27

239°

1°15.451'S
78°43.354'W

17,36



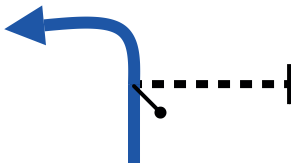
0,17 ↓

28

259°

1°15.480'S
78°43.438'W

17,58



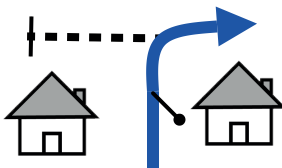
0,22

29

319°

1°15.374'S
78°43.435'W

18,07



0,49

30

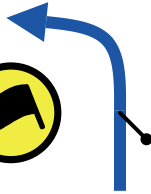
240°

1°15.479'S
78°43.663'W

18,67

0,60

31



346°

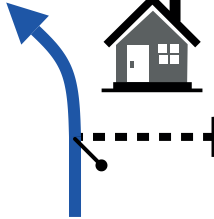
1°15.231'S
78°43.784'W

18,87

0,20



32



225°

1
1°15.223'S
78°43.883'W

19,05

0,18

33



315°

1°15.286'S
78°43.948'W

19
Km

33
Waypoints

19 Km
Fuel Range

START
1°12.211'S
78°42.339'W

FINISH
1°15.286'S
78°43.948'W

0,00

0,00

0,00

1

0000
Reset



INICIO ENLACE

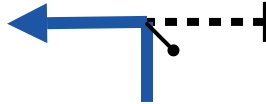
278°

1°15.288'S
78°43.967'W

0,02

0,02

2



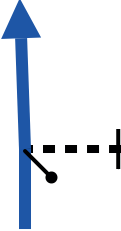
178°

1°15.286'S
78°43.979'W

0,27

0,25

3



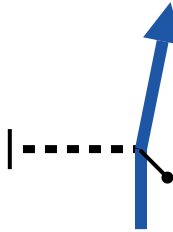
183°

1°15.411'S
78°44.005'W

0,62

0,35

4



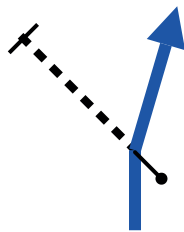
202°

1°15.591'S
78°43.955'W

1,17

0,55

5



170°

1°15.739'S
78°43.812'W

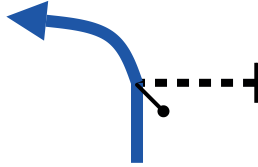
PROXIMA NOTA
PROCH NOTE
NEXT NOTE

0,48

1,65

0,48 ↓

6



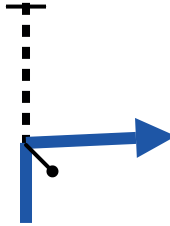
172°

1°15.844'S
78°43.939'W

1,91

0,26 ↓

7



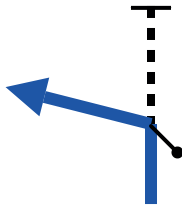
253°

1°15.980'S
78°43.900'W

2,01

0,10

8



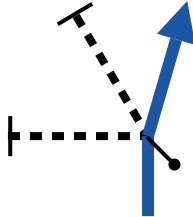
195°

1°15.983'S
78°43.955'W

2,48

0,47

9



BAJA

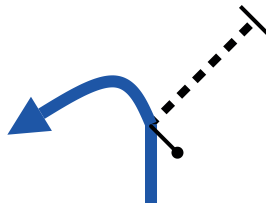
204°

1°16.228'S
78°43.938'W

4,64



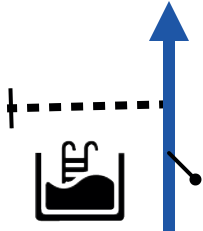

2,16

10



201°

1°16.971'S
78°44.230'W

PAGE 3	ENLACE ASPACHACA - P. AGUAJAN	KM TOTAL: 7	
5,61			
0,97	11	118°	1°16.917'S 78°43.831'W
5,97			
0,36	12	38°	1°16.915'S 78°43.643'W
7,12		 FIN ENLACE	
1,15	13	85°	1°16.878'S 78°43.042'W

7
Km

13
Waypoints

7 Km
Fuel Range

START
1°15.288'S
78°43.967'W

FINISH
1°16.878'S
78°43.042'W

0,00

0,00

0,00



1

0000
Reset



1

75°

1°16.875'S
78°43.038'W

0,09

0,09

2



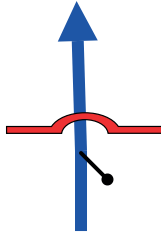
157°

1°16.876'S
78°42.995'W

0,17

0,08

3



74°

1°16.891'S
78°42.963'W

1,74

1,57

4



39°

1°17.218'S
78°42.320'W

2,00

0,26

5



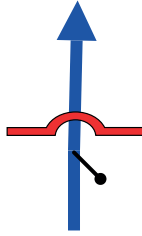
87°

1°17.111'S
78°42.240'W

PROXIMA NOTA
PROCH NOTE
NEXT NOTE

1,03

3,03



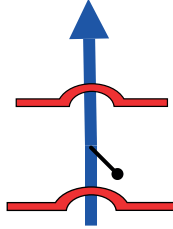
1,03

6

57°

1°16.836'S
78°41.847'W

5,87



2,84

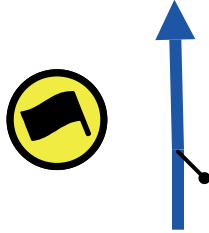
7

12°

1°15.963'S
78°40.778'W

TILULUN

9,88



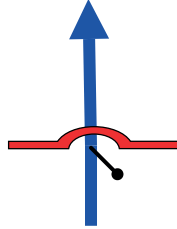
4,01

8

43°

1°15.528'S
78°39.087'W

10,23



0,35



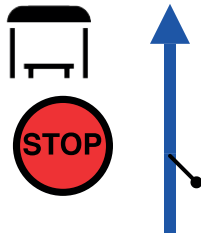
9

77°

1°15.428'S
78°38.946'W

2

10,61



0,38

10

60°

1°15.353'S
78°38.755'W

MESA CONTROL

0,00



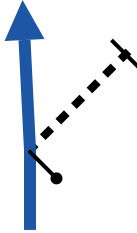
0,00

1

59°

1°15.355'S
78°38.760'W

0,07



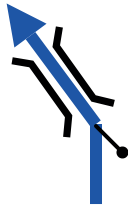
0,07 ↓

2

35°

1°15.332'S
78°38.732'W

0,20



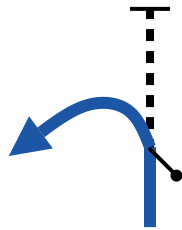
0,13

3

43°

1°15.319'S
78°38.673'W

0,29



0,09 ↓

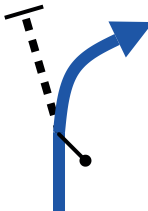
4

269°

AV. MIRAFLORES

1°15.280'S
78°38.651'W

0,33




0,04

5

268°

1°15.288'S
78°38.671'W

0,52




0,19

6

270°

1°15.253'S
78°38.764'W

1,22



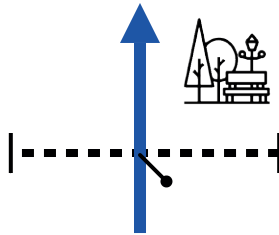
0,70

7

68°

1°14.993'S
78°38.730'W

2,06



0,84

8

41°

1°14.732'S
78°38.382'W

LAS PALMAS

PARQUE DE LOS
QUINDES

2
Km

8
Waypoints

2 Km
Fuel Range

START
1°15.355'S
78°38.760'W

FINISH
1°14.732'S
78°38.382'W

0,00



AV. GUAYTAMBOS

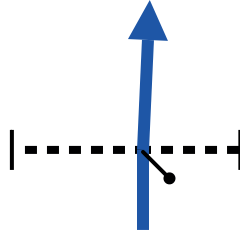
0,00

1

39°

1°14.731'S
78°38.383'W

0,25



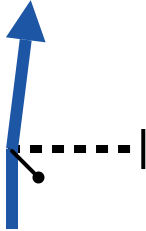
0,25

2

41°

1°14.625'S
78°38.298'W

0,41



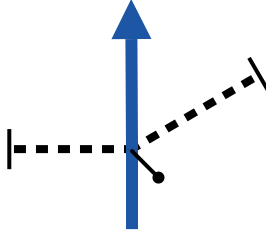
0,16

3

48°

1°14.561'S
78°38.243'W

0,61



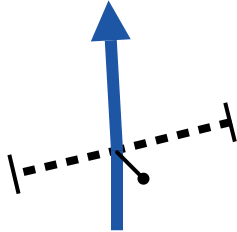
0,20

4

37°

1°14.487'S
78°38.161'W

0,74



0,13

5

34°

1°14.431'S
78°38.119'W

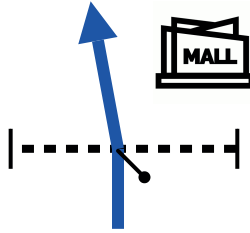
PROXIMA NOTA
PROCH NOTE
NEXT NOTE

0,20

0,94

0,20 ↓

6



24°

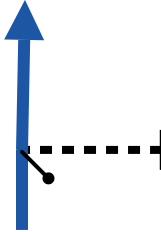
SEMAFORO
EL CARACOL
PARTER

1°14.342'S
78°38.059'W

1,12

0,18

7



25°

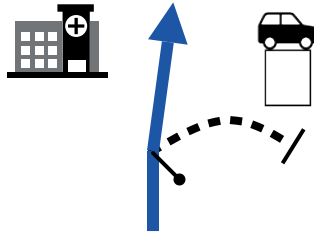
SEMAFORO
PARTER

1°14.256'S
78°38.021'W

1,49

0,37 ↓

8



61°

PARQUE DEL
AUTOMOVILISTA

1°14.088'S
78°37.912'W

1,77

0,28 ↓

9



67°

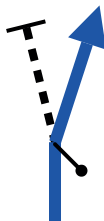
PASO DESNIVEL
POR ABAJO

1°14.016'S
78°37.786'W

1,99

0,22 ↓

10



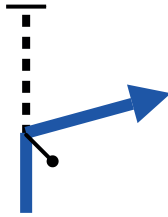
14°

1°13.918'S
78°37.753'W

2,22

0,23 ↓

11



**BAJA HOTEL
VIDA LINDA**


142°

1°13.826'S
78°37.675'W

2,37

0,15

12



FIN ENLACE

261°

1°13.881'S
78°37.651'W

**2
Km**

**12
Waypoints**






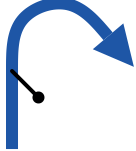
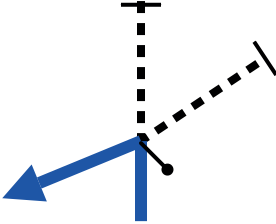

**2 Km
Fuel Range**

START
1°14.731'S
78°38.383'W

FINISH
1°13.881'S
78°37.651'W

TC 4 URBANO NOCTURNO

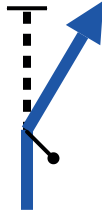


PAGE 1	TC 4 URBANO NOCTURNO	KM TOTAL: 3
<p>0,00</p> <hr/> <p>0,00</p> <p>0,00 ↓  1</p>	<p> Reset</p> 	<p></p> <p>INICIO PRIME</p> <p>①</p> <p>260°</p> <p>1°13.882'S 78°37.652'W</p>
<p>0,13</p> <p>0,13 ↓ 2</p>		<p>SUBE</p> <p>163°</p> <p>1°13.926'S 78°37.658'W</p>
<p>0,22</p> <p>0,09 ↓ 3</p>		<p>CURVA EN U</p> <p>210°</p> <p>1°13.949'S 78°37.625'W</p>
<p>0,55</p> <p>0,33 ↓ 4</p>		<p>14°</p> <p>1°14.089'S 78°37.659'W</p>
<p>0,61</p> <p>0,06 ↓ 5</p>		<p>CONTRA VIA</p> <p>356°</p> <p>1°14.056'S 78°37.654'W</p>

PROXIMA NOTA
PROCH NOTE
NEXT NOTE

0,15

0,76



CAMBIO CARRIL
PARTER

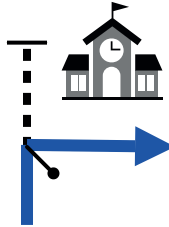
0,15 ↓

6

93°

1°14.012'S
78°37.596'W

0,89



COLEGIO
AMBATO
CALLE VARGAS
TORRES

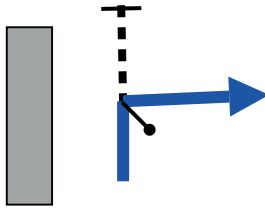
0,13

7

147°

1°13.982'S
78°37.533'W

1,00



PARED
CALLE LIZARDO
RUIZ

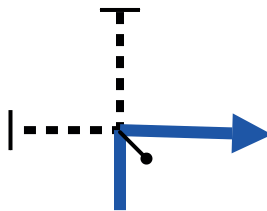
0,11 ↓

8

239°

1°14.029'S
78°37.504'W

1,24



CALLE VICENTE
MALDONADO


0,24 ↓

9

324°

1°14.094'S
78°37.617'W

1,31



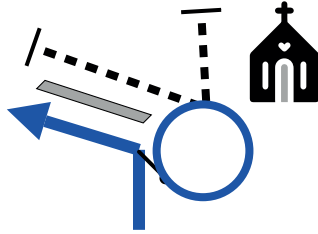
0,07 ↓

10

270°

1°14.063'S
78°37.639'W

1,33



PARTER
CONTRA VIA

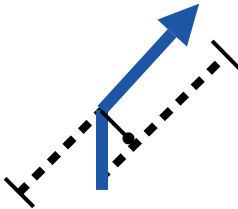
0,02

11

193°

1°14.066'S
78°37.650'W

1,46



CONTRA VIA
PARTER
CALLE LIZARDO
RUIZ

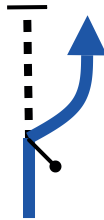
0,13

12

232°

1°14.135'S
78°37.664'W

1,58



CAMBIO CARRIL

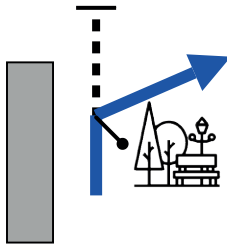
0,12

13

264°

1°14.177'S
78°37.715'W

1,81



CONTRA VIA
MURO
BAJA

0,23

14

304°

1°14.266'S
78°37.799'W

2,22



PUENTE
LA DELICIA

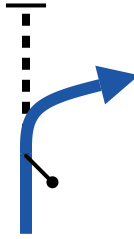
0,41

15

261°

1°14.413'S
78°37.913'W

2,30



SUBE

0,08

16

342°

1°14.408'S
78°37.952'W

2,76



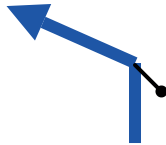
0,46

17

18°

1°14.178'S
78°37.891'W

2,85



0,09

18

341°

1°14.136'S
78°37.870'W

2

2,91



FIN PARQUE
AUTOMOVILISTA

0,06

19

323°

1°14.111'S
78°37.886'W

3
Km

19
Waypoints

3 Km
Fuel Range

START
1°13.882'S
78°37.652'W

FINISH
1°14.111'S
78°37.886'W

RALLY F.F.F.

FEBRERO, 15 - 16

INTERANDINO LIBRO DE RUTA

DOMINGO 16

UNIVERSIDAD UNIANDES

U

SEGUROS
UNIDOS

privilegio

seguros médicos prepagados



CAD MUNICIPALIDAD
DE AMBATO



Honorable Gobierno
Provincial de Tungurahua

TUNGURAHUA
TAC
AUTOMOVIL CLUB



S.A.C.
SALCEDO AUTOMOVIL CLUB

CADCHA
CLUB AUTOMOVILISTICO DE CHIMBORAZO

2025 RALLY F.F.F.

FEBRERO, 15 - 16

CRONOGRAMA

DOMINGO 16 DE FEBRERO 2025 CTT UNIANDES

REAGRUPAMIENTO UNIANDES				00:30	08:00:00	08:30:00			
ENLACE		UNIANDES - MULACORRAL	49.00	49.02	01:25:00	08:30:00	09:55:00		
	TC5	LOMA GORDA - MULA CORRAL - TILIVI		40.00	50.78	00:26:00	09:55:00	10:21:00	01:00:00
ENLACE		TILIVI - PASA	3.60		54.38	00:14:00	10:21:00	10:35:00	
ASISTENCIA EN PARQUE DE PASA				00:40		10:35:00	11:15:00		
ENLACE		PASA - MULACORRAL	19.00		19.03	00:30:00	11:15:00	11:45:00	
	TC6	LOMA GORDA - MULA CORRAL - TILIVI		40.00	94.38	00:26:00	11:45:00	12:11:00	01:00:00
ENLACE		TILIVI - PASA	7.20		101.58	00:14:00	12:11:00	12:25:00	
ASISTENCIA EN PARQUE DE PASA				01:00		12:25:00	13:25:00		
ENLACE		PARQUE DE PASA - PASA SALIDA	4.80		106.38	00:15:00	13:25:00	13:40:00	
	TC7	PASA - MOGATO - ASAPACHACA		15.10	121.48	00:11:00	13:40:00	13:51:00	00:22:39
ENLACE		ASPACHACA - AGUAJAN	7.00		128.48	00:19:00	13:51:00	14:10:00	
	TC8	AGUAJAN - MANUELITA SAENZ		10.60	139.08	00:07:00	14:10:00	14:17:00	00:15:54
ENLACE		MANUELITA SAENZ - PARQUE DE LAS FLORES	12.00		151.08	00:33:00	14:17:00	14:50:00	
LECTURA DE RESULTADOS Y PREMIACION				01:30		14:50:00	16:20:00		

UNIVERSIDAD
UNIANDES

SEGUROS
UNIDOS

privilegio
seguros médicos prepagados

hotelambato

Red Bull

COINBROKER Cia. Ltda.
ASESORES PRODUCTORES DE SEGUROS

assa

LA TASCA
LICORES

Golden flowers
ESTERILIZACION

FORS
RACING
STORE

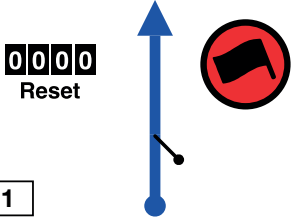

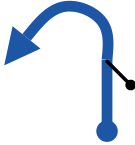
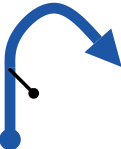
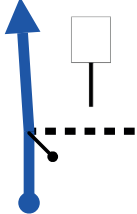
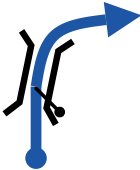
GAD MUNICIPALIDAD
DE AMBATO

COMITÉ PERMANENTE
Fiesta de la Frutilla y de las Flores

Honorable Gobierno
Provincial de Tungurahua

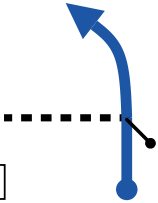
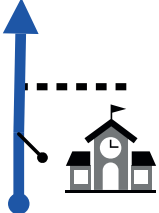
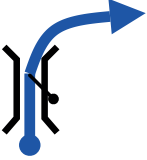
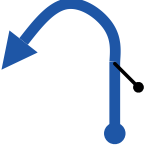
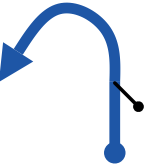
TUNGURAHUA
TAC
AUTOMOVIL CLUB

Ambato
LA NUEVA HISTORIA

LOMA GORDA - MULACORRAL		DISTANCE	40 Km	DAY DOMINGO	
TILIVI		SECTION			
TC 5 - 6		RECORD	TIME ALLOWED		
DISTANCE		DIRECTION		INFORMATION	DISTANCE REGRESS
TOTAL	PARTIAL				
0,00 0,00	0,00	0000 Reset		 INICIO PRIME	40,41
0,63	0,63			CURVA EN U	39,78
0,74	0,11			CURVA EN U	39,67
2,16	1,42			SUBE	38,25
4,25	2,09				36,16

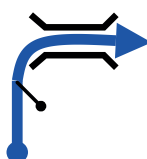

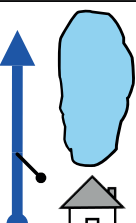
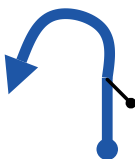
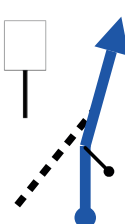
PROXIMA NOTA
PROCH NOTE
NEXT NOTE

0,57

LOMA GORDA - MULACORRAL		DISTANCE		DAY DOMINGO
TILIVI		40 Km		SECTION
TC 5 - 6		RECORD		TIME ALLOWED
DISTANCE		DIRECTION	INFORMATION	DISTANCE REGRESS
TOTAL	PARTIAL			
4,82	0,57	 6	CIEGO BAJA	35,59
5,26	0,44	 7	ESCUELA POBLADO	35,15
6,16	0,90	 8	PUENTE	34,25
6,30	0,14	 9	CURVA EN U	34,11
8,74	2,44	 10	CURVA EN U	31,67

PROXIMA NOTA
PROCH NOTE
NEXT NOTE

1,46

LOMA GORDA - MULACORRAL		DISTANCE		DAY DOMINGO	
TILIVI		40 Km		SECTION	
TC 5 - 6		RECORD		TIME ALLOWED	
DISTANCE		DIRECTION		INFORMATION	
TOTAL	PARTIAL			DISTANCE REGRESS	
10,20	1,46	11		PUENTE	30,21
12,66	2,46	12		CURVA EN U	27,75
15,65	2,99	13		PRESA MULA CORRAL	24,76
16,24	0,59	14		CURVA EN U SUBE	24,17
19,71	3,47	15		CHQUIHURCO	20,70

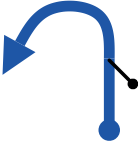

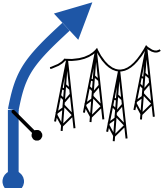





PROXIMA NOTA
PROCH NOTE
NEXT NOTE



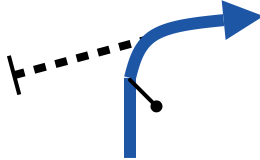
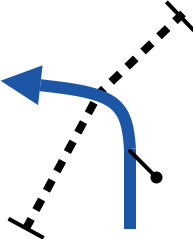
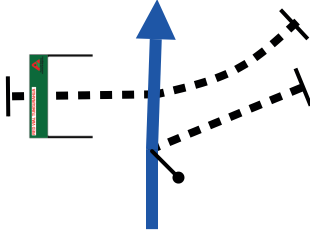

1,29

LOMA GORDA - MULACORRAL		DISTANCE	40 Km	DAY DOMINGO
TILIVI		SECTION		
TC 5 - 6		RECORD	TIME ALLOWED	
DISTANCE		DIRECTION	INFORMATION	DISTANCE REGRESS
TOTAL	PARTIAL			
21,00	1,29	 16	BAJA	19,41
24,31	3,31	 17	ROTO	16,10
29,71	5,40	 18		10,70
31,57	1,86	 19	CURVA EN U	8,84
34,90	3,33	 20	CURVA EN U BAJA	5,51

PROXIMA NOTA
PROCH NOTE
NEXT NOTE

0,16

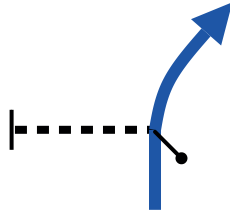
LOMA GORDA - MULACORRAL		DISTANCE		DAY DOMINGO	
TILIVI		40 Km		SECTION	
TC 5 - 6		RECORD		TIME ALLOWED	
DISTANCE		DIRECTION	INFORMATION		DISTANCE REGRESS
TOTAL	PARTIAL				
35,06	0,16	<div data-bbox="236 456 286 488" style="border: 1px solid black; padding: 2px;">21</div> 	CURVA EN U BAJA	5,35	
39,91	4,85	<div data-bbox="236 695 286 727" style="border: 1px solid black; padding: 2px;">22</div>  	SUB ESTACION HIDROELECTRICA TILIVI	0,50	
40,09	0,18	<div data-bbox="236 935 286 967" style="border: 1px solid black; padding: 2px;">23</div>  		0,32	
40,41	0,32	<div data-bbox="236 1182 286 1214" style="border: 1px solid black; padding: 2px;">24</div>  	 MESA DE CONTROL	0,00	

PAGE 1	ENLACE TILIVI - PASA	KM TOTAL: 7
<p>0,00</p> <hr/> <p>0,00</p> <p>0,00 1</p>	<p>0000 Reset</p> 	<p> MESA DE CONTROL</p> <p>115° 1°14.447'S 78°44.511'W</p>
<p>1,15</p> <p>1,15 ↓ 2</p>		<p>205° 1°14.574'S 78°44.129'W</p>
<p>1,31</p> <p>0,16 ↓ 3</p>		<p>187° 1°14.612'S 78°44.201'W</p>
<p>1,38</p> <p>0,07 4</p>		<p>SUBE</p> <p>165° 1°14.649'S 78°44.194'W</p>
<p>2,57</p> <p>1,19 5</p>		<p>BAJA CASA AZUL</p> <p>209° 1°15.034'S 78°43.738'W</p>

PROXIMA NOTA
PROCH NOTE
NEXT NOTE

2,01

4,58




2,01

6

201°

1°15.588'S
78°43.954'W

5,12



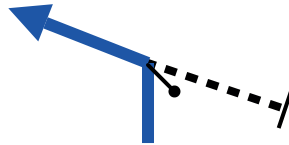
0,54

7

170°

1°15.736'S
78°43.814'W

5,65



0,53

8

162°

1°15.845'S
78°43.940'W

5,91



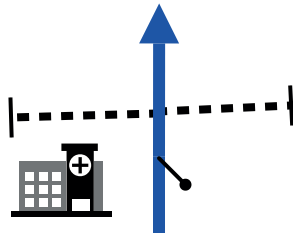
0,26

9

164°

1°15.980'S
78°43.899'W

6,00



CENTRO DE
SALUD PASA

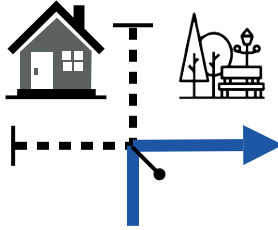
0,09

10

161°

1°16.030'S
78°43.885'W

6,10



0,10 ↓

11

241°

1°16.081'S
78°43.874'W

6,18



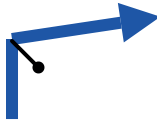
0,08 ↓

12

155°

1°16.098'S
78°43.911'W

6,25



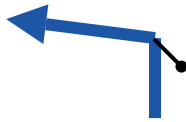
0,07 ↓

13

251°

1°16.136'S
78°43.899'W

6,34



0,09 ↓

14

168°

1°16.151'S
78°43.942'W

6,49



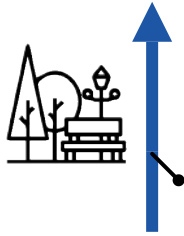
0,15

15

212°

1°16.233'S
78°43.939'W

7,05



PARQUE PASA

0,56

16

192°

**1°16.522'S
78°43.989'W**



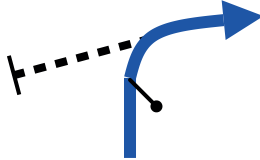
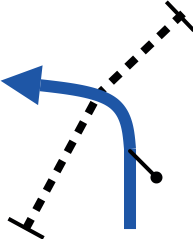
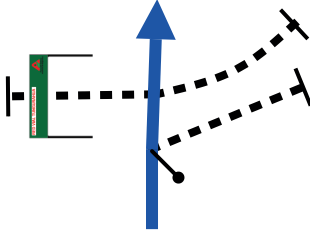

**7
Km**

**16
Waypoints**

**7 Km
Fuel Range**

**START
1°14.447'S
78°44.511'W**

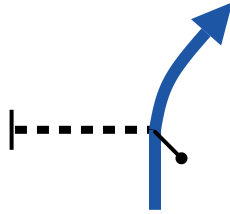
**FINISH
1°16.522'S
78°43.989'W**

PAGE 1	ENLACE TILIVI - PASA - LOMA GORDA	KM TOTAL: 24
<p>0,00</p> <hr/> <p>0,00</p> <p>0,00 1</p>	<p>0000 Reset</p> 	<p> MESA DE CONTROL</p> <p>115° 1°14.447'S 78°44.511'W</p>
<p>1,15</p> <p>1,15 ↓ 2</p>		<p>205° 1°14.574'S 78°44.129'W</p>
<p>1,31</p> <p>0,16 ↓ 3</p>		<p>187° 1°14.612'S 78°44.201'W</p>
<p>1,38</p> <p>0,07 4</p>		<p>SUBE</p> <p>165° 1°14.649'S 78°44.194'W</p>
<p>2,57</p> <p>1,19 5</p>		<p>BAJA CASA AZUL</p> <p>209° 1°15.034'S 78°43.738'W</p>

PROXIMA NOTA
PROCH NOTE
NEXT NOTE

2,01

4,58




2,01

6

201°

1°15.588'S
78°43.954'W

5,12



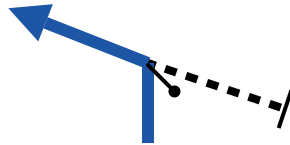
0,54

7

170°

1°15.736'S
78°43.814'W

5,65



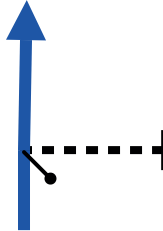
0,53

8

162°

1°15.845'S
78°43.940'W

5,91



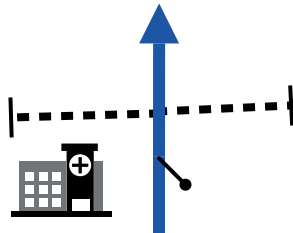
0,26

9

164°

1°15.980'S
78°43.899'W

6,00



CENTRO DE
SALUD PASA

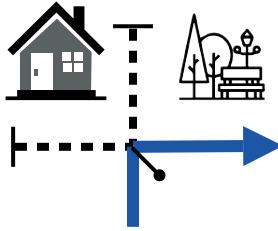
0,09

10

161°

1°16.030'S
78°43.885'W

6,10



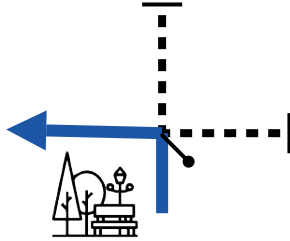
0,10 ↓

11

246°

1°16.081'S
78°43.874'W

6,18



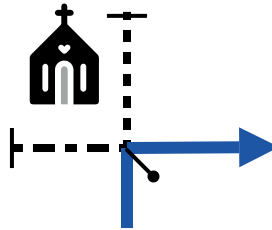
0,08 ↓

12

166°

1°16.098'S
78°43.912'W

6,25



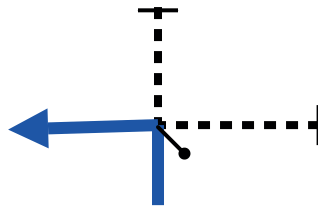
0,07 ↓

13

251°

1°16.138'S
78°43.902'W

6,33



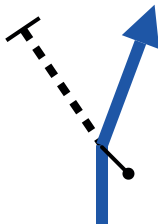
0,08 ↓

14

167°

1°16.152'S
78°43.943'W

6,49



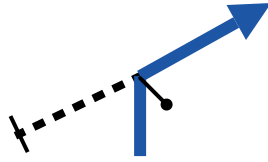
0,16

15

212°

1°16.234'S
78°43.940'W

8,64



VIA FLORES

2,15

16

313°

1°16.973'S
78°44.232'W

9,67



PUENTE

1,03



17

190°

1°16.981'S
78°44.739'W

9,77



PUENTE

0,10

18

296°

1°17.004'S
78°44.776'W

10,45



PUENTE

0,68

19

241°

1°17.029'S
78°45.100'W

11,53



PUENTE

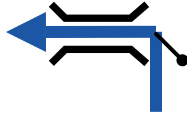
1,08

20

325°

1°16.743'S
78°45.473'W

12,31



PUENTE

0,78

21

92°

1°16.772'S
78°45.824'W

16,53



PUENTE

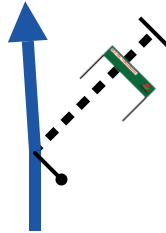
4,22

22

290°

1°17.105'S
78°47.496'W

19,20



2,67 ↓

23

275°

1°16.918'S
78°48.579'W

19,37



PUENTE

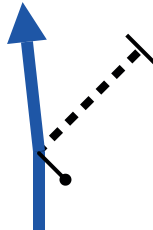
0,17

24

184°

1°16.914'S
78°48.664'W

21,53

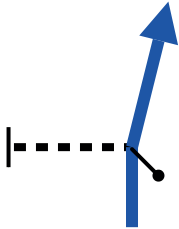
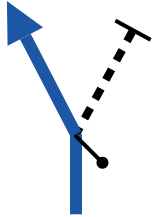
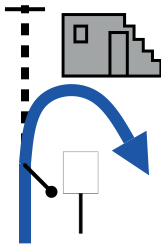



2,16 ↓

25

276°

1°17.165'S
78°49.582'W

PAGE 6	ENLACE TILIVI - PASA - LOMA GORDA	KM TOTAL: 24
21,58 0,05 ↓ 26		277° 1°17.163'S 78°49.609'W
21,87 0,29 27		POBLADO LLANGAHUA 233° 1°17.202'S 78°49.755'W
24,10 2,23 ↓ 28		TIENDA LETREROS SUBE 296° 1°17.641'S 78°50.769'W
24,19 0,09 29		MESA DE CONTROL 24° 1°17.601'S 78°50.760'W

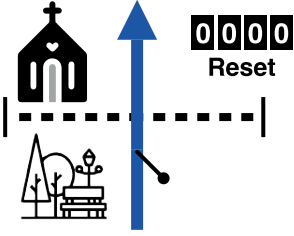

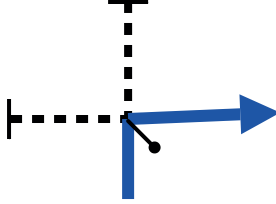
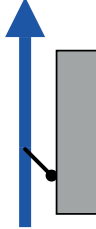
24
Km

29
Waypoints

24 Km
Fuel Range

START
1°14.447'S
78°44.511'W

FINISH
1°17.601'S
78°50.760'W

PAGE 1	ENLACE PASA - PASA CALLE CALDERON	KM TOTAL: 0
<p>0,00</p> <hr/> <p>0,00</p> <p>↓</p> <p>0,00</p> <p>1</p>		<p>INICIO ENLACE</p> <p>169°</p> <p>1°16.133'S 78°43.901'W</p>
<p>0,15</p> <p>↓</p> <p>0,15</p> <p>2</p>		<p>CALLE SABINA ALARCON</p> <p>67°</p> <p>1°16.211'S 78°43.886'W</p>
<p>0,24</p> <p>↓</p> <p>0,09</p> <p>3</p>		<p>CALLE ABDON CALDERON</p> <p>142°</p> <p>1°16.191'S 78°43.837'W</p>
<p>0,40</p> <p>↓</p> <p>0,16</p> <p>4</p>		<p>MURO BLOQUE FIN</p> <p>129°</p> <p>1°16.248'S 78°43.776'W</p>

0
Km

4
Waypoints

0 Km
Fuel Range

START
1°16.133'S
78°43.901'W

FINISH
1°16.248'S
78°43.776'W

From TC	1	PASA	DISTANCE	14.09 km	DAY	SABADO
To TC	2	ASPACHACA	RECORD		SECTION	
SPECIAL STAGE	TC 7		1	14.09 km	TIME ALLOWED	min

DISTANCE		DIRECTION	INFORMATION	DISTANCE REGRESS
TOTAL	PARTIAL			
0,00	0,00		<p>START SS 1</p> <p>14.09 km</p> <p> S-1°16.212' W-78°43.822' ALT: 3113 m</p>	14,09
0,03	0,03		<p>EN POSTE, INICIO PRIME</p>	14,06
0,15	0,12		<p>CRUCE, SEGUIR RECTO</p>	13,94
0,30	0,15		<p>LETRERO RED VIAL SEGUIR RECTO</p>	13,79
0,89	0,59		<p>2 ROMPEVELOCIDADES</p>	13,20

1

PROXIMA NOTA
PROCH NOTE
NEXT NOTE

2,38

From TC	1	PASA	DISTANCE	14.09 km	DAY	SABADO
To TC	2	ASPACHACA			SECTION	
SPECIAL STAGE			1	RECORD	TIME ALLOWED	min
			14.09 km			
DISTANCE		DIRECTION	INFORMATION	DISTANCE REGRESS		
TOTAL	PARTIAL					
3,27	2,38			10,82		
4,16	0,89			9,93		
4,36	0,20			9,73		
6,55	2,19			7,54		
7,75	1,20			6,34		

1

PROXIMA NOTA
PROCH NOTE
NEXT NOTE

2,51

From TC		1	PASA	DISTANCE		DAY		SABADO	
To TC		2	ASPACHACA	14.09 km		SECTION			
SPECIAL STAGE				1	RECORD	TIME ALLOWED			
				14.09 km		min			
DISTANCE		DIRECTION			INFORMATION				DISTANCE REGRESS
TOTAL	PARTIAL								
10,25	2,50								3,84
13,91	3,66								0,18
14,09	0,18				<p>MESA CONTROL</p>				0,00

1

14
Km

13
Waypoints

14 Km
Fuel Range

START
1°16.212'S
78°43.822'W

FINISH
1°15.218'S
78°43.882'W

0,00

0,00

0,00

1

0000
Reset



INICIO ENLACE

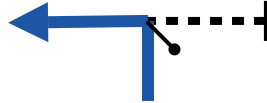
278°

1°15.288'S
78°43.967'W

0,02

0,02

2



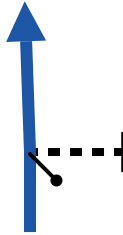
178°

1°15.286'S
78°43.979'W

0,27

0,25

3



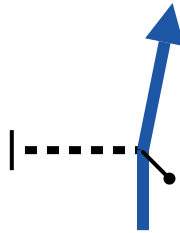
183°

1°15.411'S
78°44.005'W

0,62

0,35

4



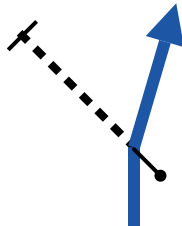
202°

1°15.591'S
78°43.955'W

1,17

0,55

5



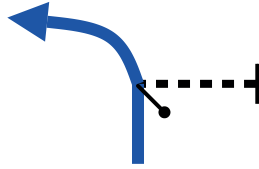
170°

1°15.739'S
78°43.812'W

1,65

0,48 ↓

6



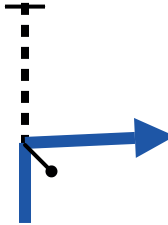
172°

1°15.844'S
78°43.939'W

1,91

0,26 ↓

7



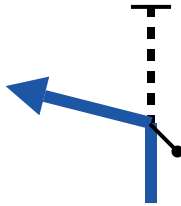
253°

1°15.980'S
78°43.900'W

2,01

0,10

8



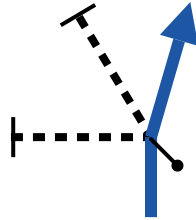
195°

1°15.983'S
78°43.955'W

2,48

0,47

9



BAJA

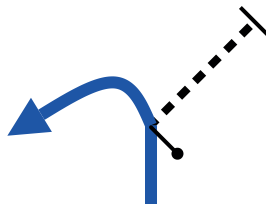
204°

1°16.228'S
78°43.938'W

4,64

2,16

10



201°

1°16.971'S
78°44.230'W

5,61



0,97

11

118°

1°16.917'S
78°43.831'W

5,97



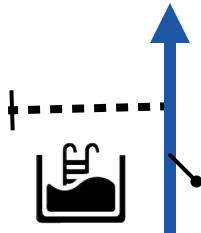
0,36

12

38°

1°16.915'S
78°43.643'W

7,12



1,15

13

85°


FIN ENLACE

1°16.878'S
78°43.042'W

7
Km

13
Waypoints

7 Km
Fuel Range

START
1°15.288'S
78°43.967'W

FINISH
1°16.878'S
78°43.042'W

0,00

0,00

0,00



1

0000
Reset



1

75°

1°16.875'S
78°43.038'W

0,09

0,09

2



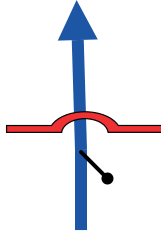
157°

1°16.876'S
78°42.995'W

0,17

0,08

3



74°

1°16.891'S
78°42.963'W

1,74

1,57

4



39°

1°17.218'S
78°42.320'W

2,00

0,26

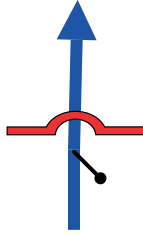
5



87°

1°17.111'S
78°42.240'W

3,03



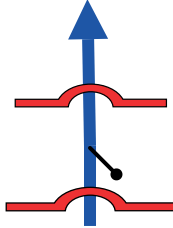
1,03

6

57°

1°16.836'S
78°41.847'W

5,87



2,84

7

12°

1°15.963'S
78°40.778'W

TILULUN

9,88



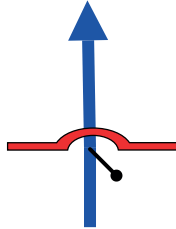
4,01

8

43°

1°15.528'S
78°39.087'W

10,23



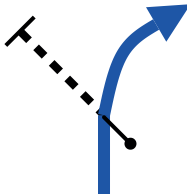
0,35

9

77°

1°15.428'S
78°38.946'W

10,66



0,43



10

57°

1°15.336'S
78°38.733'W

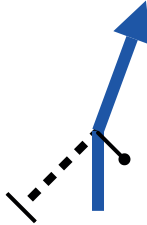
PROXIMA NOTA
PROCH NOTE
NEXT NOTE

0,24

10,90

0,24

11



MANUELITA
SAENZ
SUBE

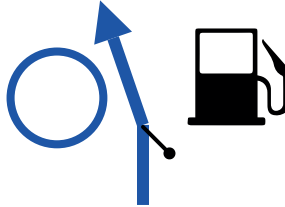
114°

1°15.362'S
78°38.615'W

11,41

0,51

12



E.S. LOS SAUCES

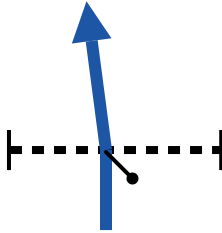
137°

1°15.397'S
78°38.517'W

11,69

0,28

13



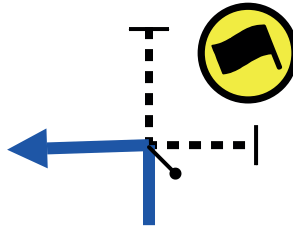
144°

1°15.521'S
78°38.434'W

11,88

0,19

14



CALLE GOMEZ
DE LA SERNA

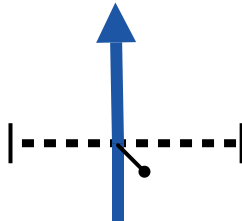
69°

1°15.616'S
78°38.390'W

11,94

0,06

15



65°

1°15.605'S
78°38.363'W

2



911

EMERGENCIA

MEEDICO TAC: Dr. SEBASTIAN SALAZAR 098 789 9264

AMBATO

**HOSPITAL DEL IESS
AV. LOS CAPULIES Y POESIAS**

**HOSPITAL INDIGENA
AV. LOS CAPULIES ENTRE CUMANDA Y MENTOR MERA**

**HOSPITAL GENERAL DOCENTE AMBATO
AV. PASTEUR Y AV. UNIDAD NACIONAL**

**HOSPITAL DURAN
AV. PASTEUR E ITALIA**

**HOSPITAL PRIVADO AMBATO
CALLE BOLIVAR ENTRE FERNANDEZ Y MALDONADO**

**HOSPITAL SANTA INES AMBATO
ALFREDO PAREJA DIESCANSECO Y AGRAMONTE**



Presente este signo a
las 3 próximas
tripulaciones
si no es necesaria la
atención médica
o de bomberos



Presente este signo a
las 3 próximas
tripulaciones
si es necesaria la
atención médica
o de bomberos